

UNION COUNTY SURVEYOR

CERTIFIED RECORD OF LAND CORNER MONUMENTATION

HISTORY OF ORIGINAL CORNER ESTABLISHMENT:

Survey No. 40-79 sets a 5/8"x30" iron pin with plastic cap marked BGA SURVEY MARKER
Survey No. 49-81 calls found monument of record
Survey No. 014-1997 calls found 5/8" iron pin with plastic cap marked BGA SURVEY MARKER

No record of subsequent monumentation found in Union County survey records.

DESCRIPTION OF CORNER EVIDENCE FOUND:

NONE

See Survey No. 010-2001

DESCRIPTION OF MONUMENT AND ACCESSORIES I ESTABLISHED TO PERPETUATE THE ORIGINAL LOCATION OF THIS CORNER:

At position established by Survey Nos. 010-2001, 014-1997, & 49-81, I set a 2 1/2" x 30" aluminum monument, marked as shown below, 32" in the ground from which:

A 5/8" x 30" rebar with 1 1/2" aluminum cap bears N37°E, a distance of 8.76 feet, marked UNION COUNTY SURVEYOR NE RP.



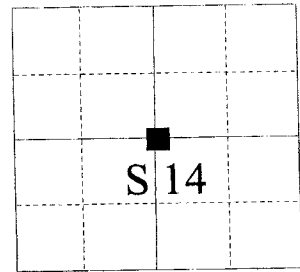
A 5/8" x 30" rebar with 1 1/2" aluminum cap in a East-West fenceline bears S65°E, a distance of 8.88 feet, marked UNION COUNTY SURVEYOR SE RP.

A 5/8" x 30" rebar with 1 1/2" aluminum cap in a South & East fence corner bears S47°W, a distance of 7.90 feet, marked UNION COUNTY SURVEYOR SW RP.

A 5/8" x 30" rebar with 1 1/2" aluminum cap bears N17°W, a distance of 20.51 feet, marked UNION COUNTY SURVEYOR NW RP.

I hereby certify that the corner was monumented on March 6, 2001.
Witness: Norbert Volny and Gregory T. Blackman, Jr.

T 3 S R 40 E L-19



UNION COUNTY SURVEYOR

Date Received 3/27/01

Date Filed 3/31/01

Filed By R. ROBINSON, Deputy

File Number 022-2001 R

I used a Leica 530 GPS unit in the establishment of the new accessories. The Basis of Bearings is the same as that shown on Survey No. 010-2001. The distances are to the center of a 5/8"x30" rebar with 1 1/2" aluminum cap.

HORIZONTAL CONTROL DATA
UNION COUNTY, OREGON
OREGON STATE PLANE, NORTH ZONE (3601)

STA NAME: 200132

CENTER QUARTER SECTION 14

TWP. 3 S. RGE. 40 E.

GEODETIC COORD: NAD 83(91)

DATE TIED: 12 MARCH 2001

LAT: 45 ° 18 ' 15.17193 " N

SURVEYOR: GREGORY T. BLACKMAN
OPLS 991

LONG: 117 ° 46 ' 39.39619 " W

FIRM: BAGETT, GRIFFITH, & BLACKMAN
2006 ADAMS AVENUE
LAGRANDE, OR 97850
(541) 963-6092

SP. COOR: NAD 83(91)

N: 608804.225 INT FT.

E: 8902396.990 INT FT.

TYPE: GPS

THETA: 1 ° 55 ' 50.4511798 "



ORDER: SECOND CLASS: 1

SCALE FACTOR: 0.9998973711

ELEV: 3510.35 US FT.

ELEV: DATUM: NGVD 29

COMMENTS:



Renewal Date: Dec. 31, 2001

1 METER = 3.280833333... US FEET = 39.37 INCHES

1 METER = 3.280839895 INT'L FEET OR 1 INCH = 2.54 CM

TO CALCULATE ELEVATION FACTOR (IN THE NORTH AMERICAN CONTINENT)

DIVIDE 20,906,000 BY (20,906,000 + ELLIPSOID ELEV. IN FEET)