

**UNION COUNTY SURVEYOR**

**CERTIFIED RECORD OF LAND CORNER MONUMENTATION**

**HISTORY OF ORIGINAL CORNER ESTABLISHMENT:**

Minor Partition No. 1997-27 sets a 5/8"x30" iron pin with plastic cap marked BGB SURVEY MARKER as a 10 ft. reference.

No record of subsequent monumentation found in Union County survey records.

**DESCRIPTION OF CORNER EVIDENCE FOUND:**

Found 5/8" iron pin with plastic cap marked BGB SURVEY MARKER set as 10 ft. reference.

See Survey No. 010-2001

**DESCRIPTION OF MONUMENT AND ACCESSORIES I ESTABLISHED TO PERPETUATE THE ORIGINAL LOCATION OF THIS CORNER:**

At position established by Survey No. 010-2001 and Minor Partition No. 1997-27, I set a 2 1/2" x 30" aluminum monument, marked as shown below, 26" in the ground from which:

A 5/8" x 30" iron pin with 1 1/2" aluminum cap in a East-West fenceline bears N41°E, a distance of 24.30 feet, marked UNION COUNTY SURVEYOR NE RP.

A 5/8" x 30" iron pin with 1 1/2" aluminum cap in a East-West fenceline bears S58°E, a distance of 29.99 feet, marked UNION COUNTY SURVEYOR SE RP.

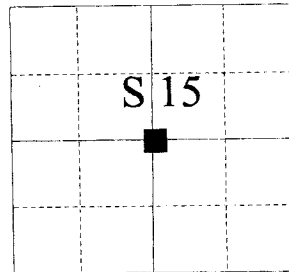
A 5/8" x 30" iron pin with 1 1/2" aluminum cap in a East-West fenceline bears S34°W, a distance of 7.69 feet, marked UNION COUNTY SURVEYOR SW RP.

A 5/8" iron pin with plastic cap, bears N1°W, a distance of 9.95 feet, marked BGB SURVEY MARKER.

I hereby certify that the corner was monumented on March 6, 2001.

Witness: Norbert Volny and Gregory T. Blackman, Jr.

T 3 S R 40 E L-15



REGISTERED  
PROFESSIONAL  
LAND SURVEYOR

*Gregory T. Blackman*

OREGON  
JULY 13, 1973

**GREGORY T. BLACKMAN**  
991

Renewal Date: Dec. 31, 2001

UNION COUNTY SURVEYOR

**T3S R40E**

C 1/4 • S 15

2001

OPLS 991

**UNION COUNTY SURVEYOR**

Date Received 3/27/01

Date Filed 3/29/01

Filed By R. Robinson, Deputy

File Number 019-2001R

I used a Leica 530 GPS unit in the establishment of the new accessories. The Basis of Bearings is the same as that shown on Survey No. 010-2001. The distances are to the center of a 5/8"x30" iron pin with cap as noted.

**HORIZONTAL CONTROL DATA**  
**UNION COUNTY, OREGON**  
**OREGON STATE PLANE, NORTH ZONE (3601)**

STA NAME: 200129

CENTER QUARTER SECTION 15

TWP. 3 S. RGE. 40 E.

GEODETIC COORD: NAD 83(91)

DATE TIED: 12 MARCH 2001

LAT: 45 ° 18 ' 14.71110 " N

SURVEYOR: GREGORY T. BLACKMAN  
OPLS 991

LONG: 117 ° 47 ' 53.31137 " W

FIRM: BAGETT, GRIFFITH, & BLACKMAN  
2006 ADAMS AVENUE  
LAGRANDE, OR 97850  
(541) 963-6092

SP. COOR: NAD 83(91)

N: 608580.280 INT FT.

E: 8897118.955 INT FT.

TYPE: GPS

THETA: 1 ° 54 ' 58.0315656 "



ORDER: SECOND CLASS: 1

SCALE FACTOR: 0.9998973659

ELEV: 3036.69 US FT.

ELEV: DATUM: NGVD 29

COMMENTS:



Renewal Date: Dec. 31, 2001

1 METER = 3.280833333... US FEET = 39.37 INCHES

1 METER = 3.280839895 INT'L FEET OR 1 INCH = 2.54 CM

TO CALCULATE ELEVATION FACTOR ( IN THE NORTH AMERICAN CONTINENT)

DIVIDE 20,906,000 BY (20,906,000 + ELLIPSOID ELEV. IN FEET)