

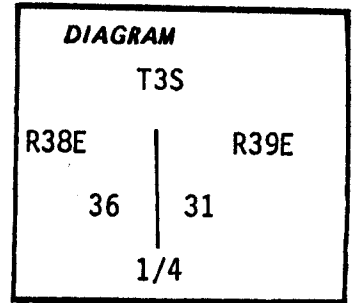
CERTIFIED RECORD OF LAND CORNER MONUMENTATION

History of original corner establishment:

Original Survey by General Land Office, 1863, states:

Set 1/4 sec. post, made mound of earth and drove charred stake as per instructions.

No other records available.



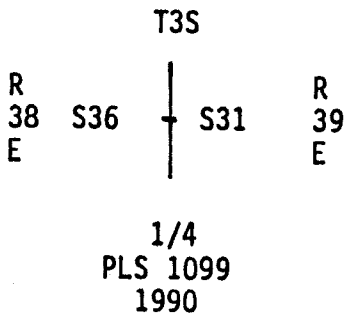
Description of corner evidence found:

No evidence found. The Monument of Record, a 2" iron pipe described in Union County Surveys 1-74 and 33-74 was not found.

Refer to Union County Survey Records.

Description of monument and accessories established to perpetuate the original location of this corner:

At the corner location determined as described in a survey performed for the Oregon Department of Fish and Wildlife, I set a 2"x36" aluminum pipe, 32" in the ground, with magnet-equipped aluminum cap attached, marked:



From which I established the following corner accessories:

An existing 2" iron pipe with threaded cap marked "POINT OF DIVERSION NO. 2", located at the north end of an existing N-S fence, bears S3°53'20"W 10.43 feet,

A "+" chiseled on top of the NE corner of a concrete diversion structure, bears N32°39'40"W 50.40 feet,

A railroad spike driven vertically in the west base of a multi-stemmed willow tree 6'± in diameter, bears N69°51'50"E 32.88 feet, and

A 5/8"x30" iron rod (rebar) with yellow plastic cap marked "AP&A" attached, set near a railroad tie brace post, bears S82°18'20"E 60.70 feet.

Corner is located along the east side of a ditch running north. Accessory ties were made using a theodolite, steel tape, and electronic distance meter.

June 5, 1990 UNION COUNTY Gary Langlitz, LS 1099, Jared Russell

**UNION COUNTY SURVEYOR**

Date Received 8-13-90

Date Filed 8-22-90

By Guy Oberman

FILE NO. 48-90R

**REGISTERED PROFESSIONAL LAND SURVEYOR**

*Gary Langlitz*

**OREGON**  
JULY 22, 1977  
**GARY L. LANGLITZ**  
1099

AUGUST 13, 1990 X-1

**CERTIFIED RECORD OF LAND CORNER MONUMENTATION**

**HISTORY OF ORIGINAL CORNER ESTABLISHMENT:**

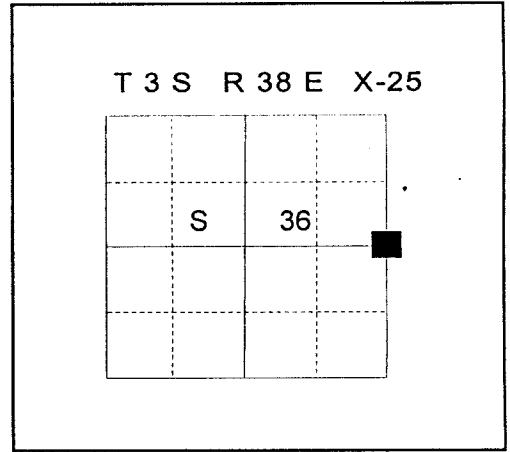
Corner originally established by Timothy W. Davenport under GLO contract Number 102, dated July 20, 1863. Surveyor General record states:

Set post for qr cor made mound of earth with charred stakes and trenches as per instructions.

Union County surveys 1-74 and 33-74 states found 2" iron pipe in fence corner identified by J.G. Voelz as 1/4 corner.

Union County survey 27-90 states monument of record not found, position projected from survey 33-74 and set a 3" aluminum cap monument.

No record of subsequent monumentation found in Union County Survey Records.



**DESCRIPTION OF CORNER EVIDENCE FOUND:**

3" aluminum cap set by survey 27-90. Not accepted  
See survey Number 034-1998

**DESCRIPTION OF MONUMENT AND ACCESSORIES I ESTABLISHED TO PERPETUATE THE ORIGINAL LOCATION OF THIS CORNER:**

At the original position of the pipe found by survey number 1-74, determined by survey, I set a 2½"x30" aluminum pipe with aluminum cap marked as shown, 24 inches in the ground from which:

A 5/8" x 30" iron pin with yellow plastic cap bears N83°E, 14.99 feet marked BGB SURVEY MARKER NE RP.

A 5/8" x 30" iron pin with 1½" aluminum cap bears S47°E, 8.20 feet marked A P & A.

A 2" iron pipe with cap bears S89°W, 45.95 feet marked STOCKHOLM USA.

A 3" aluminum cap bears N78°W, 46.29 feet marked as recorded in Union County survey 27-90.

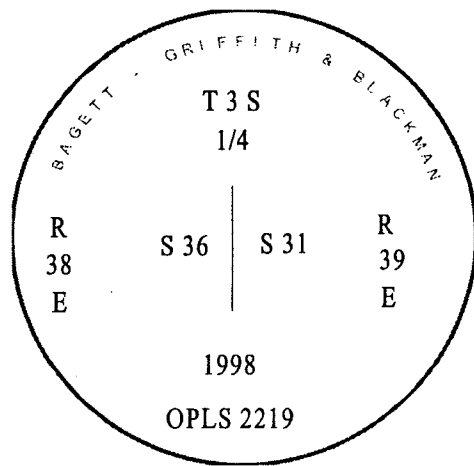
I hereby certify that the corner was monumented on September 9, 1998.

Witness: Greg T. Blackman, Jr., Norbert Volny

REGISTERED  
PROFESSIONAL  
LAND SURVEYOR

*Rick G. Robinson*  
OREGON  
July 17, 1988  
RICK G. ROBINSON  
2219

Renewal Date December 31, 1998



UNION COUNTY  
SURVEYOR  
Date Received 9/14/98  
Date Filed 9/26/98  
Filed By *Greg T. Blackman*  
File Number 071-199812

I used a steel tape and magnetic compass in the establishment of the new accessories. I used 18° East declination. The distances to the accessories are to the center of the aluminum cap.