

CERTIFIED RECORD OF LAND CORNER MONUMENT

HISTORY OF ORIGINAL CORNER ESTABLISHMENT:

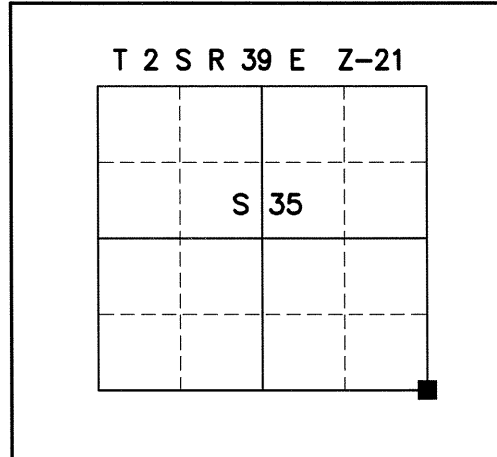
Corner originally established by T. Davenport under GLO Contract Number 102, with an accepted date of January 12th, 1864. Surveyor General record states:

Set post for section corner in mound of earth, with charred stake, pits, trench as per instructions.

No information found for the establishment of the existing monument found by Merrick & Company.

DESCRIPTION OF CORNER EVIDENCE FOUND:

FOUND 1-1/2" DIA. STEEL PIPE PROJECTING 1.0' ABOVE GROUND SURFACE AT INTERSECTION OF FIELD LINES



DESCRIPTION OF MONUMENT AND ACCESSORIES THAT I ESTABLISHED TO PERPETUATE THE ORIGINAL LOCATION OF THIS CORNER:

SET 30" LONG #6 REBAR WITH 3-1/4" DIAMETER ALUMINUM CAP INSIDE FOUND 1-1/2" DIA. STEEL PIPE.

ACCESSORIES (BEARING OBJECTS):

- Set 5/8" dia. rebar with 2" alum. cap stamped "RM", 18" below ground surface, that bears N27°E from set monument, 8.2 feet.
- Set 5/8" dia. rebar with 2" alum. cap stamped "RM", 18" below ground surface, that bears S48°E from set monument, 6.7 feet.
- Set 5/8" dia. rebar with 2" alum. cap stamped "RM", 18" below ground surface, that bears S37°W from set monument, 6.3 feet.
- Set 5/8" dia. rebar with 2" alum. cap stamped "RM", 18" below ground surface, that bears N44°W from set monument, 8.7 feet.

I hereby certify that the corner was set on July 17th, 2019.
 Witnessed by: Kevin Kenna & Seth Gould

REGISTERED
PROFESSIONAL
LAND SURVEYOR

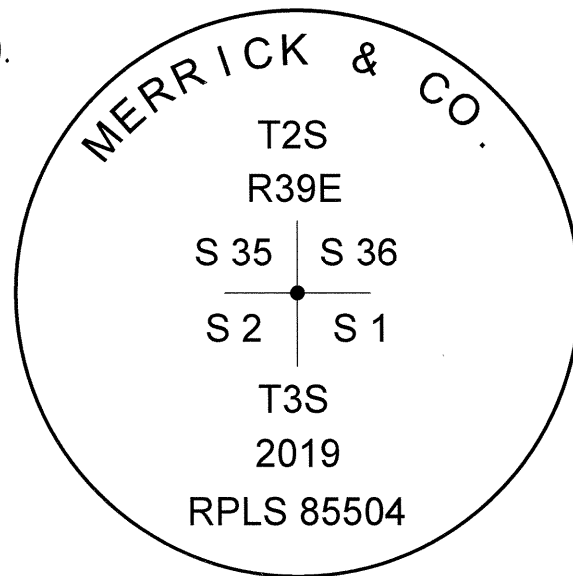


OREGON
NOVEMBER 7, 2011
VERNEN KALANI LEE
85504

EXPIRES: 12/31/2020

UNION COUNTY
SURVEYOR

DATE RECEIVED: 9/20/19
 DATE FILED: 9/21/19
 FILED BY: Hal G. Holman
 FILE NUMBER: 061-2019R



FIELD CREW USED A COMPASS OR GPS WITH STEEL TAPE FOR ESTABLISHMENT OF THE NEW ACCESSORIES. ALL DISTANCES STATED ARE HORIZONTAL DISTANCES FROM CENTER OF SET ALUMINUM CAP TO THE STATED ACCESSORY.

HORIZONTAL CONTROL DATA

UNION COUNTY, OREGON

OREGON STATE PLANE, NORTH ZONE (3601)

STA NAME: 2020009

SECTION CORNER COMMON TO SECTIONS 1, 2, 35, AND 36

TWP. 2, 3 S RGE. 39 E.

GEODETIC COORD: NAD 83(91)

DATE TIED: JANUARY 8, 2019

LAT: 45 ° 20 ' 25.59722 " N

SURVEYOR: RICK G. ROBINSON
OPLS 2219

LONG: 117 ° 53 ' 27.89861 " W

FIRM: BAGETT, GRIFFITH, & BLACKMAN
2006 ADAMS AVENUE
LAGRANDE, OR 97850
(541) 963-6092

SP. COOR: NAD 83(91)

N: 621043.033 INT FT.

E: 8872791.555 INT FT.

TYPE: GPS

THETA: 1 ° 51 ' 0.7469773 "

ORDER: SECOND CLASS: 1


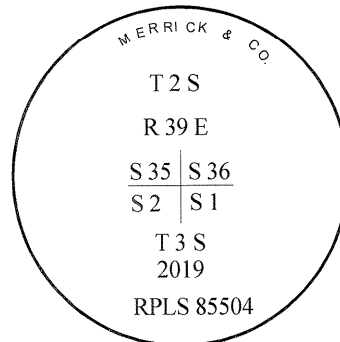
SCALE FACTOR: 0.9998990628

ELEV: 2686.92 US FT.

ELEV: DATUM: NGVD 29

COMMENTS:

5/8" iron pin with 3 1/4" aluminum cap
inside 1 1/2" iron pipe, 18" above ground,
marked as shown



Renewal Date: December 31, 2020

1 METER = 3.280833333... US FEET = 39.37 INCHES

1 METER = 3.280839895 INT'L FEET OR 1 INCH = 2.54 CM

TO CALCULATE ELEVATION FACTOR (IN THE NORTH AMERICAN CONTINENT)

DIVIDE 20,906,000 BY (20,906,000 + ELLIPSOID ELEV. IN FEET)