

CERTIFIED RECORD OF LAND CORNER MONUMENTATION

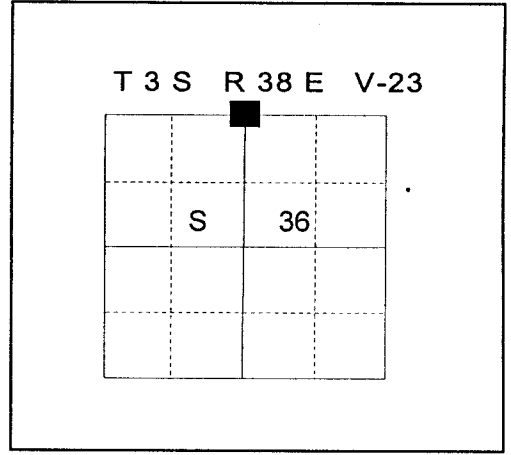
HISTORY OF ORIGINAL CORNER ESTABLISHMENT:

Corner originally established by David P. Thompson under GLO contract Number 103, dated September 3, 1863. Surveyor General record states:

Set post for quarter corner in mound of earth with charred stakes, pits, and trenches as per instructions.

No record of subsequent monumentation found in Union County survey records

DESCRIPTION OF CORNER EVIDENCE FOUND:
NONE



See survey number 034-1998

DESCRIPTION OF MONUMENT AND ACCESSORIES I ESTABLISHED TO PERPETUATE THE ORIGINAL LOCATION OF THIS CORNER:

At position determined by survey, I set a 2½"x30" aluminum pipe with aluminum cap marked as shown, 30 inches in the ground from which:

- A 5/8" x 30" iron pin with 1½" aluminum cap bears N53°E, 10.20 feet marked BGB SURVEY MARKER NE RP.
- A 5/8" x 30" iron pin with 1½" aluminum cap bears S24°E, 10.20 feet marked BGB SURVEY MARKER SE RP.
- A 5/8" x 30" iron pin with 1½" aluminum cap bears S65°W, 8.25 feet marked BGB SURVEY MARKER SW RP.
- A 5/8" x 30" iron pin with 1½" aluminum cap bears N39°W, 7.42 feet marked BGB SURVEY MARKER NW RP.

I hereby certify that the corner was monumented on September 9, 1998.
Witness: Greg T. Blackman, Jr., Norbert Volny

**REGISTERED
PROFESSIONAL
LAND SURVEYOR**

Rick G. Robinson

OREGON
July 17, 1986
RICK G. ROBINSON
2219

Renewal Date December 31, 1998

BAGETT - GRIFFITH & BLACKMAN

T 3 S R 38 E

S 25

1/4 _____

S 36

1998

OPLS 2219

**UNION COUNTY
SURVEYOR**

Date Received 9/14/98

Date Filed 9/26/98

Filed By *Greg T. Blackman*

File Number 072-1998R

I used a steel tape and magnetic compass in the establishment of the new accessories. I used 18° East declination. The distances to the accessories are to the center of the aluminum cap.

HORIZONTAL CONTROL DATA

UNION COUNTY, OREGON

OREGON STATE PLANE, NORTH ZONE (3601)

STA NAME: 200304

1/4 SECTION CORNER COMMON TO SECTIONS 25 and 36

TWP. 3 S. RGE. 38 E.

GEODETIC COORD: NAD 83(91)

DATE TIED: October 3, 2006

LAT: 45 ° 16 ' 3.52594 " N

SURVEYOR: RICK G. ROBINSON
OPLS 2219

LONG: 118 ° 0 ' 14.14633 " W

FIRM: BAGETT, GRIFFITH, & BLACKMAN
2006 Adams Avenue
La Grande, OR 97850
(541) 963-6092

SP. COOR: NAD 83(91)

N: 593598.049 INT FT.

E: 8844610.633 INT FT.

TYPE: GPS

THETA: 1 ° 46 ' 12.6417732 "

ORDER: SECOND CLASS: 1

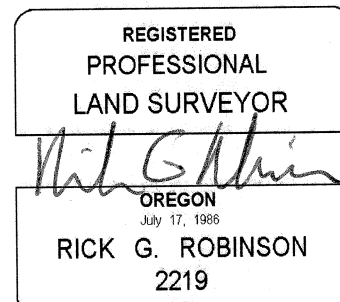
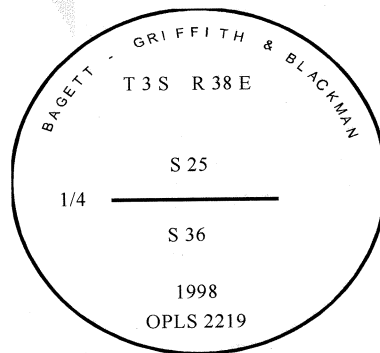
SCALE FACTOR: 0.9998960687

ELEV: 2703.48 US FT.

ELEV: DATUM: NGVD 29

COMMENTS:

2 1/2"x30" aluminum pipe with
2 1/2" aluminum cap monument marked:



Renewal Date: December 31, 2006

1 METER = 3.2808333333... US FEET = 39.37 INCHES

1 METER = 3.280839895 INT'L FEET OR 1 INCH = 2.54 CM

TO CALCULATE ELEVATION FACTOR (IN THE NORTH AMERICAN CONTINENT)

DIVIDE 20,906,000 BY (20,906,000 + ELLIPSOID ELEV. IN FEET)