

CERTIFIED RECORD OF LAND CORNER MONUMENTATION

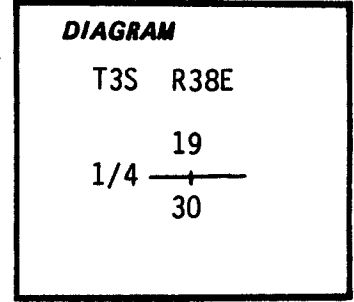
R-3

History of original corner establishment:

Original Subdivision Survey of T3S R38E was performed by David Thompson under Contract No. 103, dated 1863:

Set post for 1/4 Sec. Corner from which:

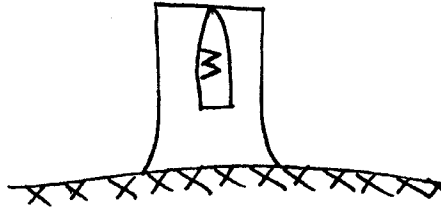
- A Larch 8 in. diam. bears S30°W 19 lks. dist.,
- A Fir 5 in. diam. bears N70°W 7 lks. dist.



Nearest topographic call in original notes is to a brook, 3 lks. wide, runs North, located 13.71 chains east of 1/4 corner.

Description of corner evidence found:

At the corner of fences running South and East, said fence corner being located approximately the GLO dist. of 13.71 chains West along an E-W fence line from a small creek, course North, we find a 12" Western Larch Stump, approx. 4' high with scribing as shown on the following sketch.



This tree was approx. 8" dia. when scribed, scribed face faces S30°E, no other scars are visible on the stump. No other corner evidence was found in the area.

We are unable to find a reference in the Union Co. Records for this marked tree or old surveys in the area.

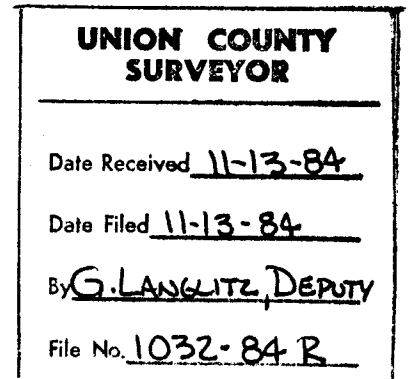
Description of monument and accessories I established to perpetuate the original location of this corner:

None

October 24, 1984

Witnesses:

Gary Langlitz, LS 1099  
M.R. Humiston



Office of..... County of.....  
 State of....., I hereby certify that the within instrument was filed in this office  
 for record on the..... day of....., 19.....  
 ..... by .....  
 (COUNTY OFFICIAL) (DEPUTY)