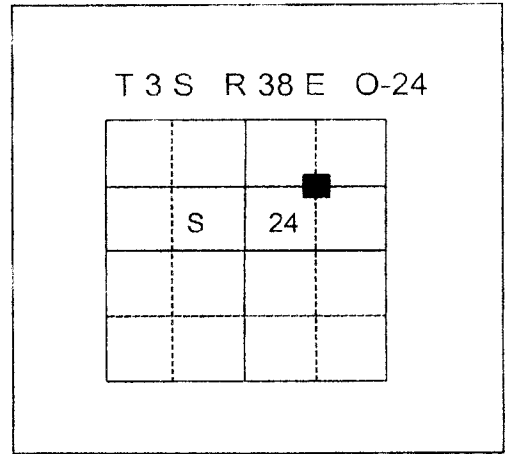


CERTIFIED RECORD OF LAND CORNER MONUMENTATION

HISTORY OF ORIGINAL CORNER ESTABLISHMENT:

Corner not previously established.



No record of monumentation found in UNION COUNTY survey records.

DESCRIPTION OF CORNER EVIDENCE FOUND:

Corner not previously established.

See Survey Number 024-2002.

DESCRIPTION OF MONUMENT AND ACCESSORIES I ESTABLISHED TO PERPETUATE THE ORIGINAL LOCATION OF THIS CORNER:

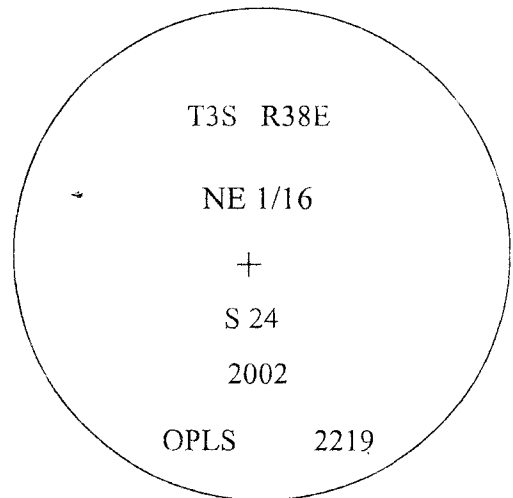

At the position determined by said survey, I set a 5/8"x30" iron pin with a 2 1/2" aluminum cap marked as shown below, 30" in the ground, from which:

NEW BEARING OBJECTS:

A 5/8"x30" iron pin set with 2" aluminum cap marked "BGB SURVEY MARKER NORTH RP", bears North 0°16'05" West, a distance of 30.00 ft.

A 5/8"x30" iron pin set with plastic cap marked "BGB SURVEY MARKER EAST RP", bears North 89°36'45" East, a distance of 30.00 ft.

I hereby certify that the corner was monumented on June 28, 2002.
Witness: Greg Blackman Jr.



UNION COUNTY SURVEYOR

Date Received 7/1/02

Date Filed 7/1/02

Filed By Greg G. Black

File Number 006-2002R

009-2002R.

I used a Leica GPS System 500 instrument in the establishment of new accessories. The basis of bearing is the same as that of Survey Number 024-2002. The distances are to the center of the aluminum cap.