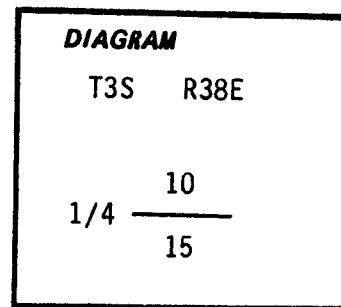


CERTIFIED RECORD OF LAND CORNER MONUMENTATION

History of original corner establishment:

Original Survey by David P. Thompson, Contract No. 103, 1863

Set post for 1/4 Sec. Corner in mound of earth with charred stake, pits and trenches as per instructions.



Description of corner evidence found:

Refer to Union County Surveys 48-71, 11-74, 43-77 and 19-85

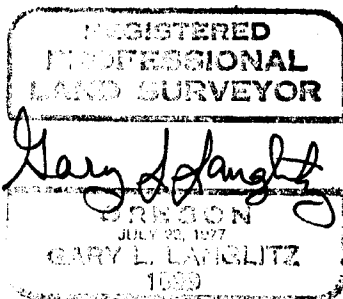
The "steel nail" noted in the above cited surveys was not found.

Refer to Survey 19-85 for the location of this corner as projected from nearby survey monuments.

Description of monument and accessories I established to perpetuate the original location of this corner:

None

UNION COUNTY SURVEYOR
Date Received <u>8-26-85</u>
Date Filed <u>8-26-85</u>
By <u>G. LANGLITZ, DEPUTY</u>
No. <u>50-85 R</u>



Anderson-Perry & Associates, Inc.

Office of..... County of.....
State of....., I hereby certify that the within instrument was filed in this office
for record on the..... day of....., 19.....

(COUNTY OFFICIAL)

(DEPUTY)

**UNION COUNTY SURVEYOR
CERTIFIED RECORD OF LAND CORNER MONUMENTATION**

History of original corner establishment:

Corner was established by David T. Thompson under GLO contract Number 103, dated September 3, 1863. The Surveyor General states: Set post for ¼ sec. corner in mound of earth with charred stake, pits and trenches as per instructions.

Surveys 37-71, 76-71, 78-71A, 41-72, 11-74, 43-77, and 122-78 call found concrete nail or steel nail at corner position.

Surveys 48-71 and 72-22 call position for corner.

Survey 104-74 calls nail not found assumed destroyed.

Survey 19-85 calls projected position for corner per survey 48-71.

Monumentation record 50-85R was filed with survey 19-85 .

Description of corner evidence found:

Found concrete nail as per surveys listed in history.

Description of monument and accessories I established to perpetuate the original location of this corner:

Replaced found concrete nail with 2½" brass cap marked as shown below on 5/8" x 24" copper rod set in monument box, from which:

NEW BEARING OBJECTS:

A 5/8" x 30" rebar with 1½" aluminum cap bears N47°E, 38.00 feet marked UNION COUNTY SURVEYOR NE RP.

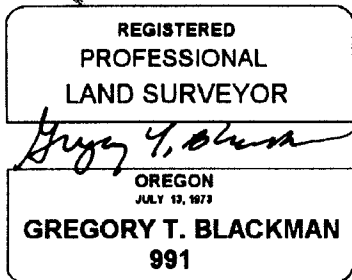
A 5/8" x 30" rebar with 1½" aluminum cap bears S46°E, 49.39 feet marked UNION COUNTY SURVEYOR SE RP.

A 5/8" x 30" rebar with 1½" aluminum cap bears S52°W, 36.12 feet marked UNION COUNTY SURVEYOR SW RP.

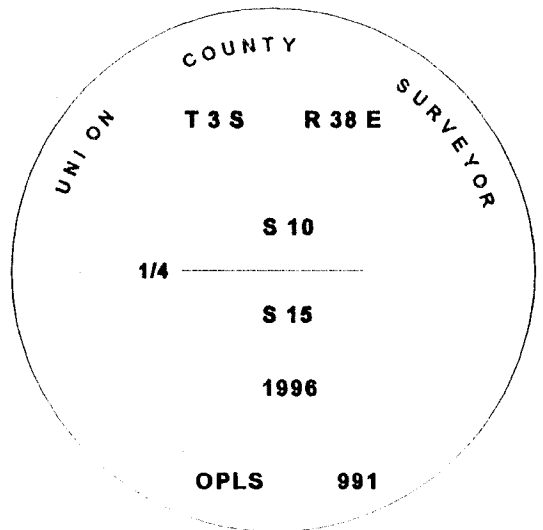
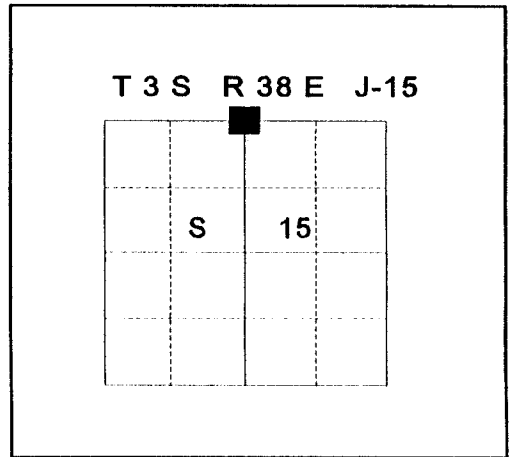
A PK nail in power pole bears N62°W, 61.38 feet.

I hereby certify that the corner was monumented on March 25, 1996.

Witness: Mark Durbin, Jeff Madsen



Renewal Date: December, 31 1997



UNION COUNTY SURVEYOR

Date Received 4-22-96

Date Filed 4-22-96

Filed By J. Peterson, Deputy

File Number 045-1996R

I used a steel tape and magnetic compass in the establishment of the new accessories. I used 17° East declination.

J-15

HORIZONTAL CONTROL DATA

OREGON STATE PLANE, NORTH ZONE (3601)

LaGRANDE & ISLAND CITY, UNION COUNTY OREGON

STA. NAME: 9636

QUARTER CORNER TO: 10 \ 15

TWP.3S, RGE.38E, W.M.

DATE FD.: MARCH, 1996

SURVEYOR: WALTER L. CASWELL
PLS 737

FIRM: EAGLE GPS SURVEY CORP
6110 S.W. LOMBARD AVE.
BEAVERTON, OR. 97008
(503) 643-1073

TYPE: GPS

ORDER: SECOND CLASS: 2

GEODETIC COOR: NAD 83(91)

LAT: 45°18'40.55397" N

LONG: 118°02'42.40917" W

SP. COOR: NAD 83(91)

N: 609168.744 INT.FT.

E: 8833529.616 INT.FT.


THETA: 1°44'27.495"

SCALE FACTOR: 0.999897669

ELEV: 2731.835 US.FT.

ELEV. DATUM: NGVD 29

DIRECTIONS "TO REACH"



EXPIRES 12/31/97

1 meter = 3.280833... U.S. Feet = 39.37 inches exactly
1 meter = 3.280839895 Intl. Feet or 1 inch = 2.54cm. exactly
To Calculate Elevation Factor (in the North American Continent)
Divide 20,906,000 by (20,906,000 + Ellipsoid Elev. in Feet)

JOB 96-007

SHEET 56 OF 66

CERTIFIED RECORD OF LAND CORNER MONUMENTATION

HISTORY OF ORIGINAL CORNER ESTABLISHMENT:

Corner was originally established by David T. Thompson under GLO contract Number 103, dated September 3, 1863. The Surveyor General states:

Set post for 1/4 sec. Corner in mound of earth with charred stake, pits and trenches as per instructions. Surveys 37-71, 76-71, 78-71A, 41-72, 11-74, 43-77, and 122-78 call found concrete nail or steel nail at corner position.

Surveys 48-71 and 72-22 call position for corner.

Survey 104-74 calls nail found, assumed destroyed.

Survey 19-85 calls projected position for corner per survey 48-71.

Monumentation record 50-85R was filed with survey 19-85.

Corner was remonumented by the Union County Surveyor on March 25, 1996 as per file no. 045-1996R with the Union County Recorders office. Record states:

Replaced found concrete nail with 2 1/2" brass cap on 5/8" X 24" copper rod set in monument box..

DESCRIPTION OF CORNER EVIDENCE FOUND:

Found 2 1/2" brass cap as per record. Corner subsequently destroyed by road construction and remonumented as shown below.

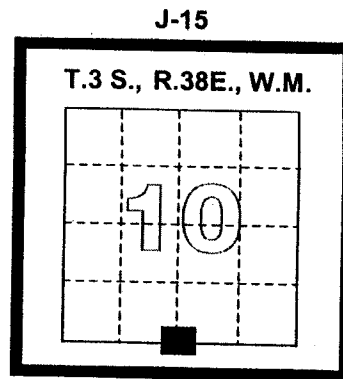
DESCRIPTION OF MONUMENT AND ACCESSORIES ESTABLISHED TO PERPETUATE THE ORIGINAL LOCATION OF THIS CORNER:

At the position of the brass cap I set a 5/8" x 30" iron rod with 2" aluminum cap marked as shown, set 0.5 below grade in a monument box for the South one quarter corner of Section 10. From which:

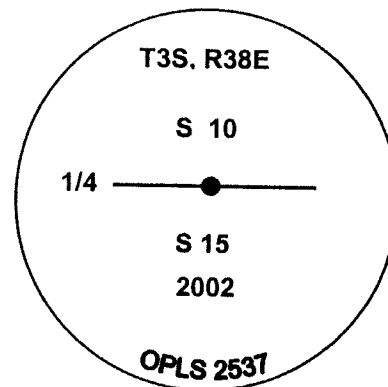
A 3" Brass Cap in a concrete cylinder (0.5 above grade) marked "STATE HIGHWAY DEPARTMENT", "ELEVATION", "FEET", "BM No" bears N67°E, 68.9 ft.;

A 5/8" X 30" iron rod with 2" aluminum cap marked SW RP bears S45°W, 34.5 ft., set 0.1 below ground;

A 5/8" X 30" iron rod with 2" aluminum cap marked SE RP bears S46°E, 44.8 ft., set 0.1 above ground, 1.0 northwest of northeasterly angle point of metal rail fence.



DIAGRAM



SPCS OREGON NORTH (International Feet)

Northing	Easting
609168.744 Int.Ft.	8833529.616 Int.Ft.

I hereby certify that the above corner position was perpetuated as hereon described on

Witnesses: Jeffrey A. Madsen LSIT

REGISTERED
PROFESSIONAL
LAND SURVEYOR

[Signature]

OREGON
JAN. 21, 1992
HARMON E. McLENDON
2537

renews 12/31/04

**UNION COUNTY
SURVEYOR**

Date Received 12/30/02

Date Filed 12/31/02

By *[Signature]*

File No. 041-2002R