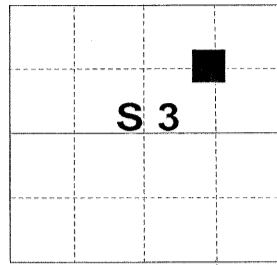


**CERTIFIED RECORD OF LAND CORNER MONUMENTATION**

HISTORY OF ORIGINAL CORNER ESTABLISHMENT:  
Survey No. 25-66 position only

T 3 S R 38 E B-16



DESCRIPTION OF CORNER EVIDENCE FOUND:  
NONE

See Union County Survey Number 002-2014

DESCRIPTION OF MONUMENT AND ACCESSORIES ESTABLISHED  
TO PERPETUATE THE ORIGINAL LOCATION OF THIS CORNER:

At position determined by survey, I set a 5/8"x30" iron pin with  
2 1/2" aluminum cap marked as shown, 34" in the ground in an existing driveway, from which:

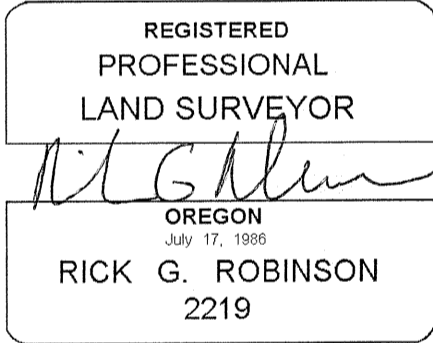
NEW BEARING OBJECTS:

A 5/8"x30" iron pin with yellow plastic cap marked "BGB SURVEY MARKER" set by survey number 002-2014  
bears North 1°19'01" East, a distance of 236.03 feet,

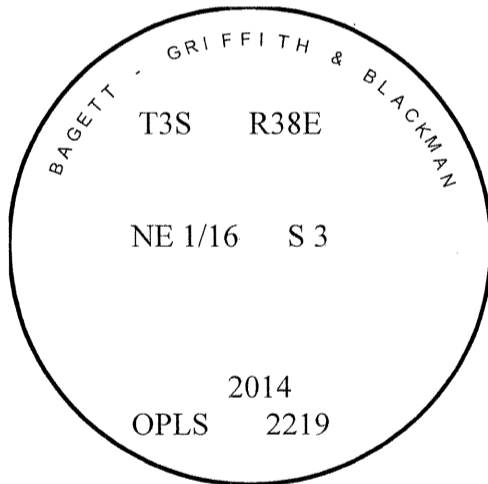
A 5/8"x30" iron pin with yellow plastic cap marked "BGB SURVEY MARKER" set by survey number 002-2014  
bears South 82°00'56" East, a distance of 60.41 feet,

I hereby certify that the corner was referenced on March 21, 2014.

Witness: Jeff Hsu



Renewal Date: December 31, 2014



<b>UNION COUNTY SURVEYOR</b>	
Date Received	3/24/14
Date Filed	3/24/14
Filed By	[Signature] DEPUTY
File Number	011-2014R

I used a Leica GS 15 GPS unit in the establishment of the new accessories. The basis of bearing is the same as Survey No. 002-2014. Distances are to the center of the plastic cap.