

CERTIFIED RECORD OF LAND CORNER MONUMENTATION

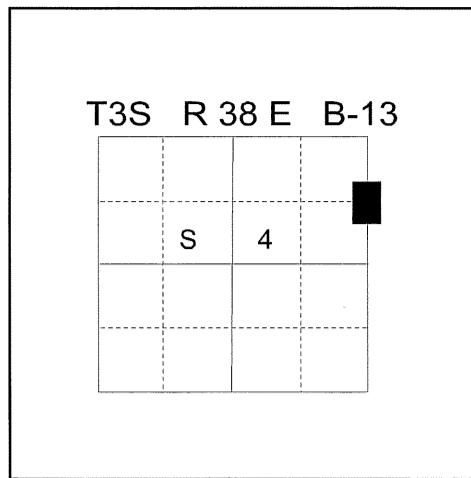
HISTORY OF ORIGINAL CORNER ESTABLISHMENT:

Corner not previously established

DESCRIPTION OF CORNER EVIDENCE FOUND:

None

See Union County Survey Number 001-2009.



DESCRIPTION OF MONUMENT AND ACCESSORIES I ESTABLISHED TO PERPETUATE THE ORIGINAL LOCATION OF THIS CORNER:

At the position determined by survey, I set a 5/8" x 30" iron pin 26" in the ground, with yellow plastic cap marked BGB SURVEY MARKER, from which;

BEARING OBJECTS:


A 2" diameter stainless steel post fence corner bears North 86° West, a distance of 24.52 feet.

The top nut of a fire hydrant bears North 52° West, a distance of 6.10 feet.

I hereby certify that the corner was monumented December 2007

Witness: Jeff Hsu and Keith Wolford

**REGISTERED
PROFESSIONAL
LAND SURVEYOR**



**OREGON
JULY 13, 1973
GREGORY T. BLACKMAN
991**

Renewal Date: Dec. 31, 2009

**UNION COUNTY
SURVEYOR**

Date Received 1/5/09

Date Filed 1/15/09

Filed By *Gregory T. Blackman*

File Number 003-2009R

I used a steel tape and magnetic compass in the establishment of the new accessories. I used 18° East declination.

CERTIFIED RECORD OF LAND CORNER MONUMENTATION

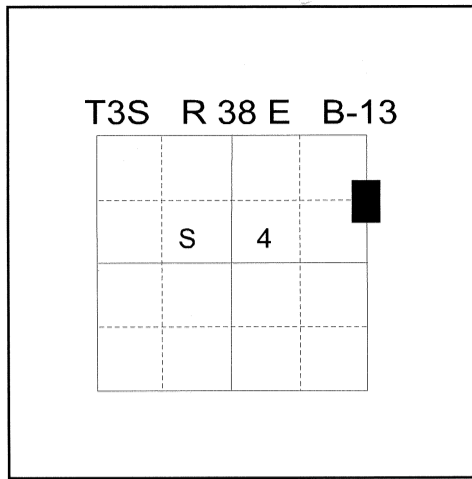
HISTORY OF ORIGINAL CORNER ESTABLISHMENT:

Corner not previously established

DESCRIPTION OF CORNER EVIDENCE FOUND:

None

See Union County Survey Number 001-2009.



DESCRIPTION OF MONUMENT AND ACCESSORIES I ESTABLISHED TO PERPETUATE THE ORIGINAL LOCATION OF THIS CORNER:

At the position determined by survey, I set a 5/8" x 30" iron pin 26" in the ground, with yellow plastic cap marked BGB SURVEY MARKER, from which;

BEARING OBJECTS:


A 2" diameter stainless steel post fence corner bears North 86° West, a distance of 24.52 feet.

The top nut of a fire hydrant bears North 52° West, a distance of 6.10 feet.

I hereby certify that the corner was monumented December 2007

Witness: Jeff Hsu and Keith Wolford

**REGISTERED
PROFESSIONAL
LAND SURVEYOR**



**OREGON
JULY 13, 1973
GREGORY T. BLACKMAN
991**

Renewal Date: Dec. 31, 2009

**UNION COUNTY
SURVEYOR**

Date Received 1/5/09

Date Filed 1/15/09

Filed By G. T. Blackman

File Number 003-2009R

I used a steel tape and magnetic compass in the establishment of the new accessories. I used 18° East declination.