

**UNION COUNTY SURVEYOR
CERTIFIED RECORD OF LAND CORNER MONUMENTATION**

HISTORY OF ORIGINAL CORNER ESTABLISHMENT:

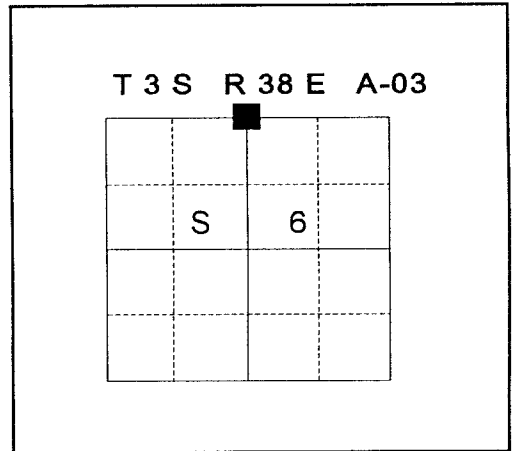
Corner was established by Timothy W. Davenport under GLO contract Number 102, dated July 20, 1863. The Surveyor General states:
Set 1/4 section post made mound of earth and drove charred stake as per instructions.

Survey # 18-89 (1922 monumentation of LaGrande) calls setting a stone at corner position. Surveys 16-74, 6-78, and 62-80 call finding monument of record, (found stone).

No record of subsequent monumentation found in Union County survey records.

DESCRIPTION OF CORNER EVIDENCE FOUND:

None



DESCRIPTION OF MONUMENT AND ACCESSORIES I ESTABLISHED TO PERPETUATE THE ORIGINAL LOCATION OF THIS CORNER:

At the position determined by the original field notes of survey # 18-89 I set a 2½" X 30" aluminum pipe with 2½" aluminum cap marked as shown below, 36" in ground from which:

NEW BEARING OBJECTS:

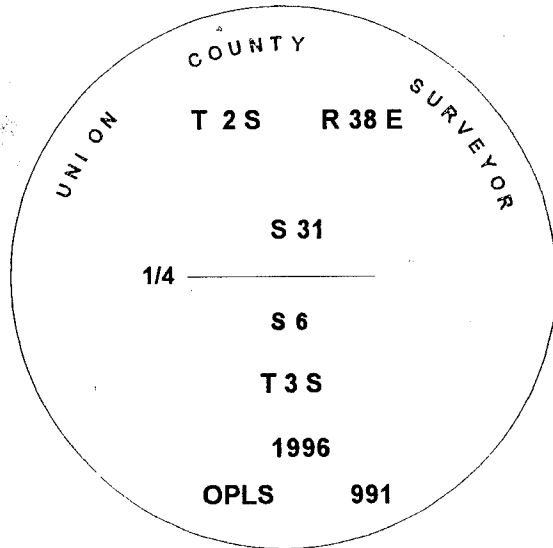
- A 5/8" x 30" iron rebar with 1½" aluminum cap bears N55°E, 50.41 feet marked UNION COUNTY SURVEYOR NE RP.
- A 60d spike in power pole bears S62°E, 79.38 feet.
- A 60d spike in power pole bears S70°W, 99.61 feet.
- A 5/8" x 30" iron rebar with 1½" aluminum cap bears N73°W, 33.89 feet marked UNION COUNTY SURVEYOR NW RP.

I hereby certify that the corner was monumented on August 23, 1996.
Witness: Mark Durbin, Travis Foster

REGISTERED
PROFESSIONAL
LAND SURVEYOR

Gregory T. Blackman
OREGON
JULY 13, 1973
GREGORY T. BLACKMAN
991

Renewal Date: December, 31 1997



UNION COUNTY SURVEYOR

Date Received 9/16/96

Date Filed 12/10/96

Filed By R. Robinson, Deputy

File Number 117-1996 R

I used a steel tape and magnetic compass in the establishment of the new accessories. I used 18° East declination.

A-03

HORIZONTAL CONTROL DATA
UNION COUNTY, OREGON
OREGON STATE PLANE, NORTH ZONE (3601)

STA NAME: 200110

QUARTER COMMON TO: 31 & 6

TWP. 2 S. RGE. 38 E.

GEODETIC COORD: NAD 83(91)

DATE TIED: 26 JAN. 2001

LAT: 45 ° 20 ' 24.73692 " N

SURVEYOR: GREGORY T. BLACKMAN
OPLS 991

LONG: 118 ° 6 ' 25.51033 " W

FIRM: BAGETT, GRIFFITH, & BLACKMAN
2006 ADAMS AVENUE
LAGRANDE, OR 97850
(541) 963-6092

SP. COOR: NAD 83(91)

N: 619236.985 INT FT.

E: 8817281.700 INT FT.

TYPE: GPS

THETA: 1 ° 41 ' 49.2756186 "


ORDER: SECOND CLASS: 1

SCALE FACTOR: 0.9998990504

ELEV: 2806.49 US FT.

ELEV: DATUM: NGVD 29

COMMENTS:



Renewal Date: Dec. 31, 2001

1 METER = 3.2808333333... US FEET = 39.37 INCHES

1 METER = 3.280839895 INT'L FEET OR 1 INCH = 2.54 CM

TO CALCULATE ELEVATION FACTOR (IN THE NORTH AMERICAN CONTINENT)

DIVIDE 20,906,000 BY (20,906,000 + ELLIPSOID ELEV. IN FEET)