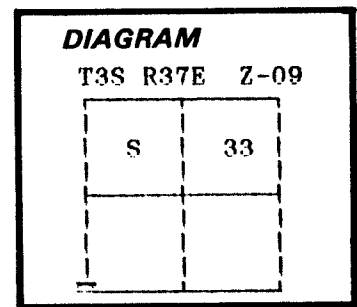


UNION COUNTY
 CERTIFIED RECORD OF LAND CORNER MONUMENTATION

History of original corner establishment:

Corner originally established by William H. Odell under GLO contract number 120, dated May 27, 1867. Surveyor General record states:

- Set post cor for secs 32,33,4,5 from which,
- A Pine 18 in. dia. bears S60°E 70 lks
- A Pine 18 in. dia. bears S50°W 30 lks
- A Pine 36 in. dia. bears N10°E 40 lks
- A Pine 36 in. dia. bears N20°W 75 lks



Corner found by Herman D. Gradon on GLO contract number 452, dated June 16, 1882. Surveyor General record states:

The old sec cor- a post with 4 pine bearing trees. I obliterate the marks on post referring to secs S of the line, and also obliterate the marks on bearing trees S of line.

No record of subsequent monumentation found in Union County survey records.

Description of corner evidence found:

Found no evidence of the original corner post

- Found a 26 inch diameter Ponderosa Pine stump N10°E, 40 lks, with BT scribe visible.
- Found a 18 inch diameter Ponderosa Pine stump S60°E, 70 lks, with chop marks visible.
- Found a 18 inch diameter Ponderosa Pine stump S50°W, 30 lks, with bottom of BT blaze visible.
- Found a 20 inch diameter Ponderosa Pine stump N20°W, 75 lks, badly deteriorated with nothing visible.

Description of monument and accessories I established to perpetuate the original location of this corner:

At record bearing and distance from the found bearing trees, I set a 2½" x 30" aluminum pipe with aluminum cap marked as shown, 22 inches in the ground, from which:



New Bearing Trees:

- A 16 inch diameter Ponderosa Pine bears N62°E, 77.45 feet marked T3S R37E S33 BT
- A 13 inch diameter Ponderosa Pine bears S81°E, 29.05 feet marked X BT
- A 16 inch diameter Ponderosa Pine bears S42°W, 31.43 feet marked Y BT
- A 14 inch diameter Ponderosa Pine bears N48°W, 104.10 feet marked T3S R37E S32 BT


Raised a mound of stone around monument, 3 ft. base to top of cap.

I hereby certify that the above corner point was perpetuated as hereon described on August 31, 1992.

Witness: Rick Robinson and Roy Miller



Gregory T. Blackman



I used a steel tape and magnetic compass in the establishment of new accessories. I used 17° magnetic declination. The distances are to a 50d spike driven in the right side of the root crown. I attached a brass washer marked OPLS 991 to the BT blaze.

UNION COUNTY SURVEYOR

Date Received 9/25/92

Date Filed 10/2/92

By Gregory T. Blackman

File No. 668-1992R