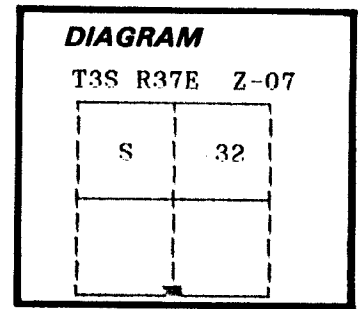


UNION COUNTY
CERTIFIED RECORD OF LAND CORNER MONUMENTATION

History of original corner establishment:

Corner originally established by William H. Odell under GLO contract number 120, dated May 27, 1867. Surveyor General record states:
 Set post for 1/4 section, corner from which,
 Deposited marked stone.
 Raised mound of stone.



No record of subsequent monumentation found in Union County survey records.

Description of corner evidence found:

Found an old stone mound with a 18 x 15 x 6 stone with faint chisel marks.

See map of survey no. 1992-045.

Description of monument and accessories I established to perpetuate the original location of this corner:

In place of stone, I set a 2 1/2" x 30" aluminum pipe with aluminum cap marked as shown, 15 inches in the ground, from which;

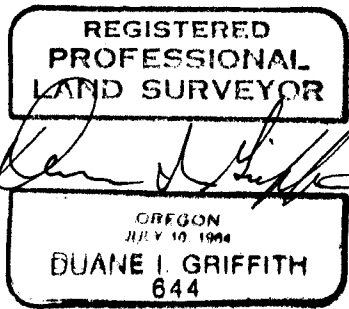
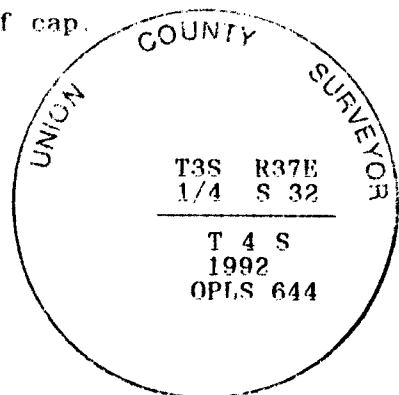
New Bearing Trees:

- A 16 inch diameter Ponderosa Pine bears N74°E, 52.01 feet marked 1/4 S32 BT
- A 14 inch diameter Ponderosa Pine bears S80°E, 16.61 feet marked X BT
- A 12 inch diameter Ponderosa Pine bears S17°W, 17.90 feet marked XX BT
- A 19 inch diameter Ponderosa Pine bears N13°W, 53.27 feet marked 1/4 X BT

Raised a mound of stone around monument, 3 ft. base to top of cap.
 Buried stone north and alongside monument.
 Drove steel fence post 5+ feet east.

I hereby certify that the above corner point was perpetuated as hereon described on November 3, 1992.

Witness: Jeff Peterson



I used a steel tape and magnetic compass in the establishment of new accessories. I used 15° magnetic declination. The distances are to a 50d spike driven in the right side of the root crown. I attached a brass washer marked OPLS 991 to the BT blaze.

UNION COUNTY SURVEYOR

Date Received 11/23/92

Date Filed 4/27/92

By [Signature]

File No. 089-1992R

Z-07