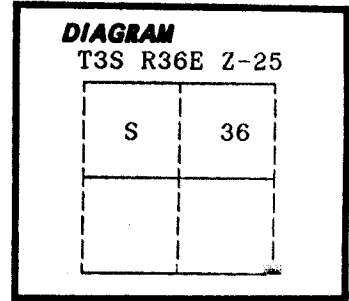


CERTIFIED RECORD OF LAND CORNER MONUMENTATION

History of original corner establishment:

Corner originally established by William H. Odell under GLO contract number 120, dated May 27, 1867. Surveyor General record states:
 Set post cor for Townships 3 and 4 South Range 36 and 37 East Secs 1, 6, 31, 36 from which;
 A Pine 30 in dia bears S45°W 50 lks
 No other trees near, made stone mound as per instructions.
 Corner retraced by John A. Hurlburt under GLO contract number 201 dated August 5, 1873. Surveyor General record states;
 Begin at post and stone mound at the corner to Townships 3 and 4 South, Ranges 36 and 37 East, from which;
 A pine 30 in dia bears S37°W, 92 lks. No other bearing trees.



The line between Townships 3 and 4 South was retraced by Herman D. Gradon under GLO contract number 452, dated June 16, 1882. He subdivided the township to the South and set junior corners for that township, consequently the corners set by Hurlburt pertain to Township 3 South only.

No record of subsequent monumentation found in Union County survey records.

Description of corner evidence found:

Found rotted remains of the original corner post, with bits of scribing visible, in large mound of stone.

Found a 34 inch diameter Ponderosa Pine S37°W, 92 lks dead, down and rotting with scribes visible.

See Union County Survey number 33-87

Description of monument and accessories I established to perpetuate the

original location of this corner: In place of the found original corner post, I set a 2½" x 30" aluminum pipe with aluminum cap marked as shown, 15 inches in the ground, from which:

New Bearing Objects;
 A rock outcrop 4x3x1½ feet high bears N51°E, 11.38 feet marked X B0 on South end.
 A rock outcrop 3x2x1 foot high bears N26°W, 24.80 feet marked X B0 on South end and raised a mound of stone East of the outcrop.

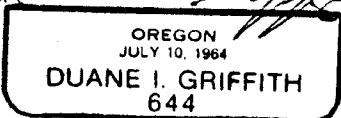
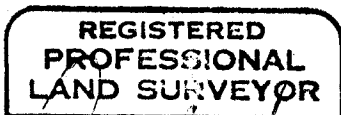
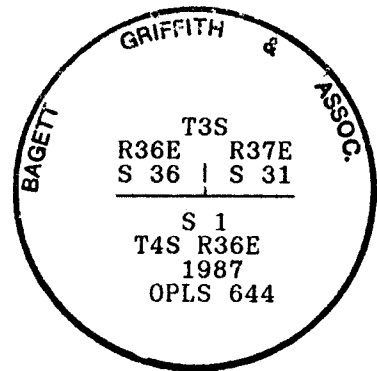
Raised a mound of stone around monument, 5 ft. base to top of cap.

Placed original corner post North and alongside monument.

Set a steel fencepost approximately 5 feet North in large mound of stone with land survey monument sign attached.

I hereby certify that the above corner point was perpetuated as hereon described on November 10, 1987.

Witnesses: Rick Robinson and Jeff Petersen



I used a steel tape and magnetic compass in the establishment of new accessories. I used 19° East magnetic declination.

Office of..... County of.....
 State of....., I hereby certify that the within instrument was filed in this office for record on the..... day of....., 19.....
 by
 (COUNTY OFFICIAL) (DEPUTY)

UNION COUNTY SURVEYOR

Date Received 11-19-87
 Date Filed 11-30-87
 By G. LANGLITZ, DEPUTY
 File No. 798-276 163-87B