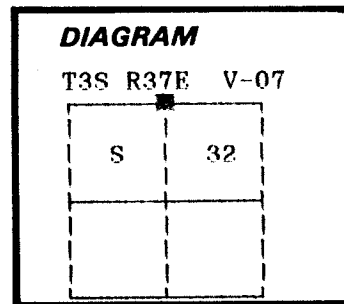


UNION COUNTY  
CERTIFIED RECORD OF LAND CORNER MONUMENTATION

History of original corner establishment:

Corner originally established by William H. Odell under GLO contract number 120, dated May 27, 1867. Surveyor General record states:  
Set post cor for 1/4 section, corner from which,  
A Pine 36 in. dia. bears N60°W 130 lks  
A Pine 24 in. dia. bears S7°E 53 lks



No record of subsequent monumentation found in Union County survey records.  
Description of corner evidence found:

Found a 24+ inch diameter Ponderosa Pine dead and down bears S7°E, 53 lks, found a chip with faint scribes visible.  
Found a 30+ inch diameter Ponderosa Pine stump N68°W, 130 lks, with chop marks visible.

Description of monument and accessories I established to perpetuate the original location of this corner:

At record bearing and distance from the found bearing trees, I set a 2 1/2" x 30" aluminum pipe with aluminum cap marked as shown, 20 inches in the ground, from which:

New Bearing Trees:


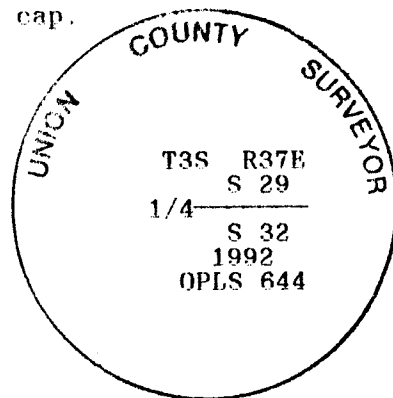
- A 18 inch diameter Ponderosa Pine bears N58°E, 31.93 feet marked XX BT
- A 11 inch diameter Ponderosa Pine bears S45°E, 64.16 feet marked X BT
- A 12 inch diameter Ponderosa Pine bears S5°E, 84.93 feet marked 1/4 S32 BT
- A 13 inch diameter Ponderosa Pine bears N75°W, 78.30 feet marked 1/4 S29 BT

Raised a mound of stone around monument, 3 ft. base to top of cap.

Drove steel fence post 5+ feet north.

I hereby certify that the above corner point was perpetuated as hereon described on October 29, 1992.

Witness: Jeff Peterson



*Buane I. Griffith*  
OREGON  
JULY 10, 1944  
BUANE I. GRIFFITH  
644

I used a steel tape and magnetic compass in the establishment of new accessories. I used 15° magnetic declination. The distances are to a 50d spike driven in the right side of the root crown. I attached a brass washer marked OPLS 991 to the BT blaze.

UNION COUNTY SURVEYOR

Date Received 11/23/92

Date Filed 11/27/92

By *Arv Blaker*

File No. 090-1992K

V-07