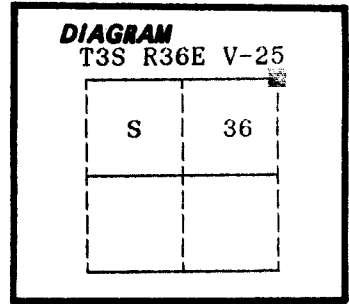


CERTIFIED RECORD OF LAND CORNER MONUMENTATION

History of original corner establishment:

Corner originally established by William H. Odell under GLO contract number 120, dated May 27, 1867. Surveyor General record states:
Set post cor for Secs 25, 30, 31, 36 from which;

A Larch 24 in dia bears S65°E 24 lks
A Larch 10 in dia bears N45°W 38 lks
A Fir 24 in dia bears N80°E 71 lks



No record of subsequent monumentation found in Union County survey records.

Description of corner evidence found:

Found rotted remains of the original corner post, to a depth of 6 inches below the ground.

Found a 36 inch diameter Fir stump N80°E, 71 lks measured on the slope, rotted and burned, no marks visible.

Found a 28 inch diameter Larch stump S50°E, 31.6 feet with burned slab of wood alongside with scribes visible. (Record S65°E 24 lks)

Found a 12 inch diameter Larch stump N45°W, 38 lks rotted with scribes visible. (While examining the scribes, the slab with scribing detached from the stump)

See Union County Survey number 33-87

Description of monument and accessories I established to perpetuate the original location of this corner:

In place of the found original corner post, I set a 2½" x 30" aluminum pipe with aluminum cap marked as shown, 24 inches in the ground, from which:

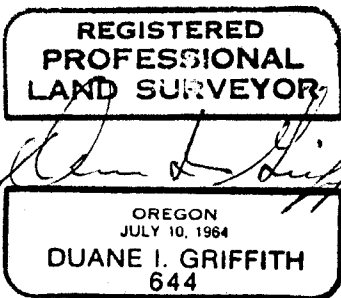
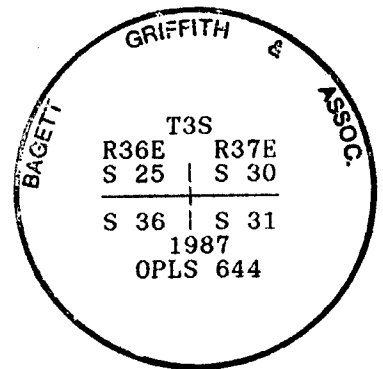
New BTs:
A 23 inch diameter Douglas Fir bears N13°E, 35.93 feet marked T3S R37E S30 BT
A 13 inch diameter Douglas Fir bears S23°E, 28.54 feet marked T3S R37E S31 BT
A 12 inch diameter Douglas Fir bears S36°W, 18.64 feet marked T3S R36E S36 BT
A 14 inch diameter Douglas Fir bears N77°W, 7.66 feet marked T3S R36E S25 BT

Raised a mound of stone around monument, 3 ft. base to top of cap.

Set a steel fencepost approximately 5 feet North in large mound of stone with land survey monument sign attached.

I hereby certify that the above corner point was perpetuated as hereon described on November 10, 1987.

Witnesses: Rick Robinson and Jeff Petersen



I used a steel tape and magnetic compass in the establishment of new accessories. I used 19° East magnetic declination and the distances are to a 50d spike driven in the right side of the root crown. I attached a brass washer marked OPLS 644 to the BT blaze.

Office of..... County of.....
State of....., I hereby certify that the within instrument was filed in this office for record on the..... day of....., 19.....
..... by
(COUNTY OFFICIAL) (DEPUTY)

UNION COUNTY SURVEYOR

Date Received 11-19-87

Date Filed 11-30-87

By G. LANGRISH, DEPUTY
GPO-798-276

V-25 File No. 155-87 R