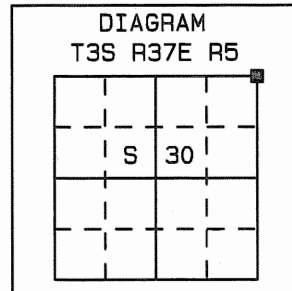


**CERTIFIED RECORD OF LAND CORNER MONUMENTATION**

**HISTORY OF ORIGINAL CORNER ESTABLISHMENT:**

The corner was originally established by William H. Odell under GLO contract No. 120 dated May 27, 1867. The Surveyor General Record states:

Set post corner for sec's 19, 20, 29 & 30 on hillside facing the S.E. deposited marked stone, and raised stone mound as per instructions.



I found no subsequent record of monumentation in the Union County survey records.

**DESCRIPTION OF CORNER EVIDENCE FOUND:**

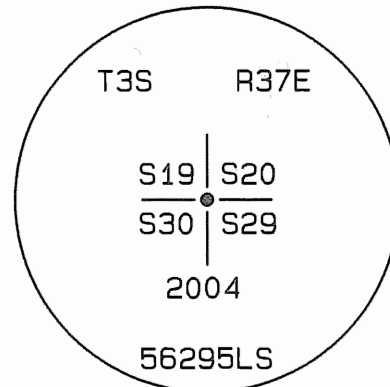
I found a mound of stones with some decayed wood on the south side of a large rock jack. Fences run N55°W, S55°E and the remains of a fence runs North from this Jack. BT tags by Boise Cascade (1971) and Valsetz Lumber Co. (1962) on a nearby tree indicate that this position has been acknowledged as the corner.

**DESCRIPTION OF MONUMENT AND ACCESSORIES I ESTABLISHED TO PERPETUATE THE ORIGINAL LOCATION OF THIS CORNER:**

At the position of the decayed wood in the mound I set a 2 1/4" Brass Cap on a 1 3/8" x 30" galvanized iron pipe 28" in the ground with a 24" collar of stone around it. I stamped the cap as shown below.

I marked four bearing trees. Each bearing tree has a 1 1/2" brass washer fastened between the letters B and T with a 2" PK nail. The washer is stamped WTS and 56295 LS. Measurements were taken to the dent in the head of the nail with a Trimble 5601 electronic total station. Bearings are based on the survey control for County Survey No. 032-2004.

- A 16" Ponderosa Pine bears S89°30'01"W, 26.02', scribed T3S R37E S30 BT.
- A 16" Ponderosa Pine bears S54°16'45"E, 44.43', scribed T3S R37E S29 BT
- A 14" Ponderosa Pine bears N59°29'17"E, 26.40', scribed T3S R37E S20 BT
- A 25" Ponderosa Pine bears N04°42'06"E, 54.42', scribed T3S R37E SX BT



I hereby certify that the above corner point was perpetuated as hereon described on August 23, 2004.

Witness: Kyle Lathrop  
David Haddock

**REGISTERED  
PROFESSIONAL  
LAND SURVEYOR**

*Stephen K. Haddock*

OREGON  
JULY 9, 2001  
**STEPHEN K. HADDOCK**  
56295LS

RENEWAL DATE 6-30-05

**UNION COUNTY  
SURVEYOR**

---

Date Received 12/8/04

Date Filed 12/10/04

By R. ROBINSON, DEPUTY

File No. 062-2004R

**CERTIFIED RECORD OF LAND CORNER MONUMENTATION**

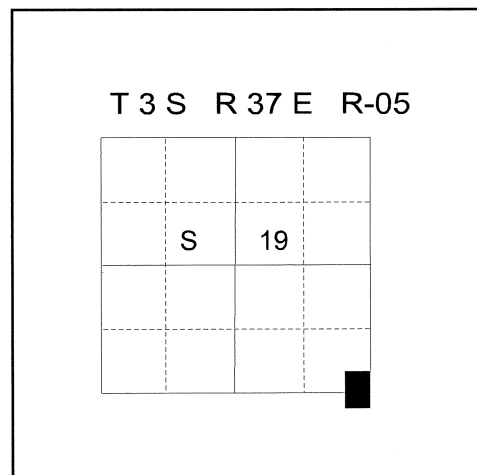
**HISTORY OF ORIGINAL CORNER ESTABLISHMENT:**

Corner originally established by William H. Odell under GLO contract no. 120, dated May 27, 1867. Surveyor General record states:

Set post coner for Secs 19, 20, 29 and 30 on hillside facing the S.E.  
Deposited marked stone and raised stone mound as per instructions.

In Survey Number 032-2004, Stephen Haddock places the monument by found evidence. Monumentation record 062-2004R states:

At position of the decayed wood in the mound I set a 2 1/4" Brass Cap on a 1 3/8" x 30" galvanized iron pipe 28" in the ground with a 24" collar of stone around it.



- A 16" Ponderosa Pine bears S89°30'01"W, 26.02 feet, scribed T3S R37E S30 BT.
- A 16" Ponderosa Pine bears S54°16'45"E, 44.43 feet, scribed T3S R37E S29 BT.
- A 14" Ponderosa Pine bears N59°29'17"E, 26.40 feet, scribed T3S R37E S20 BT.
- A 25" Ponderosa Pine bears N04°42'06"E, 54.42 feet, scribed T3S R37E SX BT.

**DESCRIPTION OF CORNER EVIDENCE FOUND:**

Found a 2 1/4" Brass cap on a 1 1/2" iron pipe, cap marked as shown below, set flush with the ground in a collar of stone, from which:

- A 14" Ponderosa Pine bears North 63° East, a distance of 26.40 feet, with scribe marks visible on a partially healed blaze.
- A 16" Ponderosa Pine bears South 50° East, a distance of 44.43 feet, with scribe marks visible on a partially healed blaze.
- A 16" Ponderosa Pine bears North 88° West, a distance of 26.02 feet, with scribe marks visible on a partially healed blaze.
- A 25" Ponderosa Pine bears North 8° East, a distance of 54.42 feet, with scribe marks visible on a partially healed blaze.

**DESCRIPTION OF MONUMENT AND ACCESSORIES I ESTABLISHED TO PERPETUATE THE ORIGINAL LOCATION OF THIS CORNER:**

The anticipated construction of a new road will require removal of the Northeast 25" Ponderosa Pine accessory.

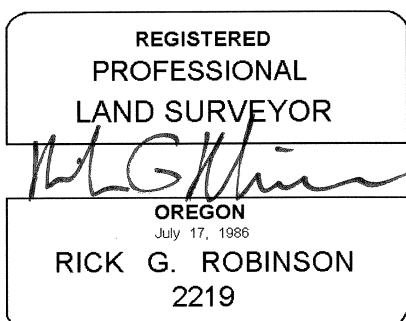
**NEW BEARING TREE:**

An 18 inch Ponderosa Pine bears North 12° West, a distance of 90.91 feet, scribed T3S R37E S19 BT.

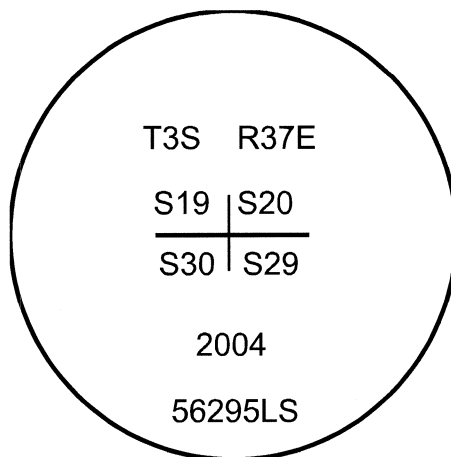
Corner falls South of a rock jack in a Southeast/Northwest running fenceline.

I hereby certify that the corner was perpetuated September 10, 2010

Witnesses: Greg T. Blackman Jr., Jeff Hsu, Mark Tsiatsos



Renewal Date: December 31, 2010



**UNION COUNTY SURVEYOR**

Date Received 9/13/2010

Date Filed 10/26/10

Filed By [Signature]

File Number 036-2010R

I used a steel tape and magnetic compass in the establishment of the new accessories. I used 16° East declination and the distances to the existing BTs are to the PK nail in the BT blaze set by Haddock and the distance to the new BT is to a 60d spike driven into the right side of the root crown of the bearing tree. I attached a brass washer marked OPLS 2219 to the BT blaze of the new BT.