

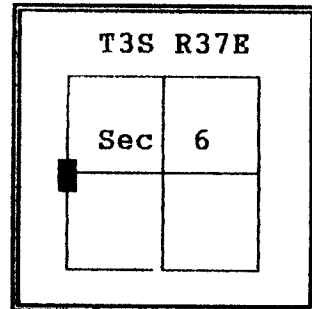
CERTIFIED RECORD OF LAND CORNER MONUMENTATION

HISTORY OF ORIGINAL CORNER ESTABLISHMENT:

Corner originally established by John A. Hurlburt under GLO contract Number 201, dated August 5, 1873. Surveyor General record states:

Set post for 1/4 corner, from which;

- A Fir 10 inchs diameter bears N77°W, 36 lks.
- A Pine 48 inchs diameter bears S65°E, 46 lks.



DIAGRAM

No record of subsequent monumentation found in Union County survey records  
DESCRIPTION OF CORNER EVIDENCE FOUND:

- Found a 40"± Ponderosa Pine stump, S65°E, 46 lks., with BT visible.
- Found a 32" Douglas Fir, N77°W, 36 lks., dead and down, blaze evident, I did not open.

**UNION COUNTY  
SURVEYOR**

---

Date Received 6-22-93

Date Filed 6-30-93

By R. ROBINSON DEPUTY

File No. 013-1993 R

See Union County Survey Number 1993-020.

DESCRIPTION OF MONUMENT AND ACCESSORIES I ESTABLISHED TO PERPETUATE THE ORIGINAL LOCATION OF THIS CORNER:

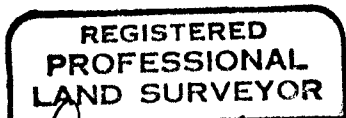
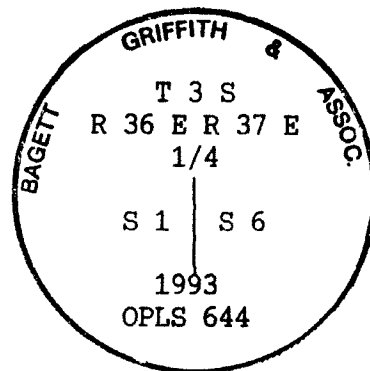
At record bearing and distance from BTs I set a 2-1/2" X 30" aluminum pipe with aluminum cap marked as shown, 28 inches in the ground, from which;

- A 13 inch diameter Douglas Fir bears N38°E, 29.96 feet marked 1/4 S 6 BT
- A 10 inch diameter Douglas Fir bears S61°E, 27.21 feet marked X BT
- A 9 inch diameter Tamarack bears S70°W, 63.20 feet marked X BT
- A 12 inch diameter Tamarack bears N70°W, 107.60 feet marked 1/4 S 1 BT

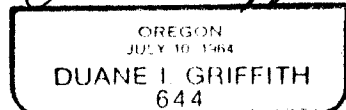
Set a steel fence post approximately 3 feet South.

I hereby certify that the above corner point was perpetuated as hereon described on May 17, 1993.

Witness Greg Blackman Jr.



*[Handwritten signature]*



I used a steel tape and magnetic compass in the establishment of new accessories. I used 18° East magnetic declination and the distances are to a 50d spike driven in the right side of the root crown. I attached a brass washer marked OPLS 644 to the BT blaze.