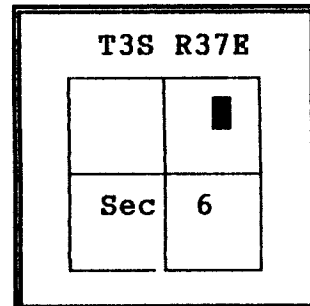


CERTIFIED RECORD OF LAND CORNER MONUMENTATION

HISTORY OF ORIGINAL CORNER ESTABLISHMENT:
Corner not originally established.



DIAGRAM

No record of subsequent monumentation found in Union County survey records

DESCRIPTION OF CORNER EVIDENCE FOUND:

Not applicable.

See Union County Survey Number 1993-020.

DESCRIPTION OF MONUMENT AND ACCESSORIES I ESTABLISHED
TO PERPETUATE THE ORIGINAL LOCATION OF THIS CORNER:


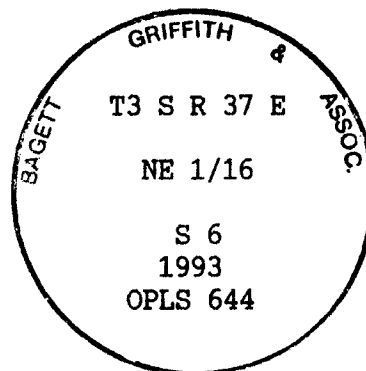
At the position determined by survey I set a 2-1/2" X 30" aluminum pipe with aluminum cap marked as shown, 27 inches in the ground, from which;

- A 14 inch diameter Ponderosa Pine bears S51°W, 13.51 feet marked NE 1/16 S 6 BT
- A 16 inch diameter Douglas Fir bears N71°W, 19.59 feet marked NE 1/16 S 6 BT

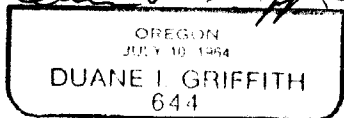
Set a steel fence post approximately 3 feet West.

I hereby certify that the above corner point was perpetuated as hereon described on May 25, 1993.

Witness Jeff Petersen
Travis Foster



Handwritten signature of Duane I. Griffith



I used a steel tape and magnetic compass in the establishment of new accessories. I used 20° East magnetic declination and the distances are to a 50d spike driven in the right side of the root crown. I attached a brass washer marked OPLS 644 to the BT blaze.

B-04

UNION COUNTY SURVEYOR

Date Received 6-22-93

Date Filed 6-30-93

By R. ROBINSON, DEPUTY

File No. 012-1993 R