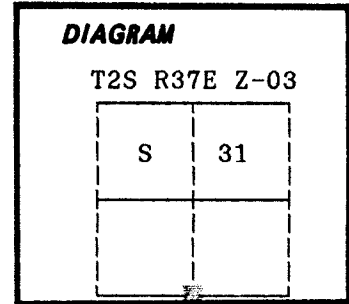


CERTIFIED RECORD OF LAND CORNER MONUMENTATION

History of original corner establishment:

Corner originally established by John A. Hurlburt under GLO contract number 201, dated August 5, 1873. Surveyor General record states:

Set balm stake 4 ft. long 3 in. thick 2 ft. in ground for ¼ sec. cor.
 Balm 15 in. dia. N72°E 78 lks
 Willow 8 in. dia. N77°W 81 lks



No record of subsequent monumentation found in Union County survey records.

Description of corner evidence found:

Found no evidence of the original corner or it's accessories. Proportionate position for the corner falls in the Grande Ronde River.

See map of survey dated January, 1989.

UNION COUNTY SURVEYOR	
Data Received	<u>2-13-89</u>
Date Filed	<u>2-13-89</u>
By	<u>G. LANGRISH DEPUTY</u>
File No.	<u>41-89 R</u>

Description of monument and accessories I established to perpetuate the original location of this corner:

True corner position falls in Grande Ronde River. The course of the river makes a witness corner impractical. From the true corner position, I set a 2½" x 30" aluminum pipe with aluminum cap marked as shown, 29 inches in the ground, as a reference monument. Reference monument set North, 80.00 feet from the true corner position.

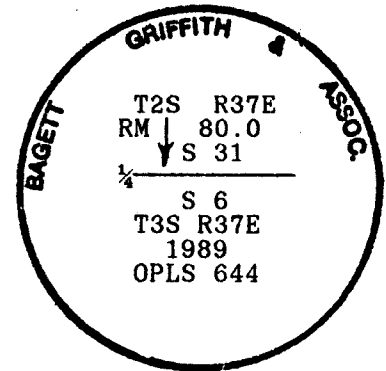
New BT: (bearing and distance to the true corner position)
 A 10 inch diameter Locust bears N39°13'W, 128.74 feet marked ¼ S31 BT
 (Tree is bark scribed)

Attached bearing tree sign to BT.

Set a steel fencepost approximately 5 feet South with land survey monument sign attached.

I hereby certify that the above corner point was perpetuated as hereon described on January 19, 1989.

Witnesses: Greg Blackman and Rick Robinson



REGISTERED PROFESSIONAL LAND SURVEYOR

OREGON
 JULY 10, 1964
DUANE I. GRIFFITH
 644

I used a theodolite and electronic distance measurement to establish the reference monument and new bearing tree. The distance to the BT is to a 50d spike driven in the right side of the root crown. I attached a brass washer marked OPLS 644 to the BT blaze.

Office of..... County of.....
 State of....., I hereby certify that the within instrument was filed in this office for record on the..... day of....., 19.....
 by
 (COUNTY OFFICIAL) (DEPUTY)

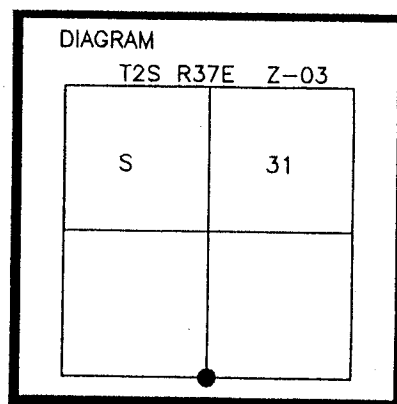
LAND CORNER MONUMENTATION

History of original corner established:

Corner originally established by John A. Hurlburt under GLO contract 201, dated August 5, 1873. Surveyor General record stakes:

Set balm stake 4 ft. long 3 in. thick 2 ft. in ground for 1/4 sec. cor.
 Balm 15 in. dia. N72°E 78 lks
 Willow 8 in. dia. N77°W 81 lks

Remonumented by proportionate position per Bagett-Griffith & Associates, 1989 survey, recorded as survey number 4-89, Union County Surveyor's Office.



Description of corner evidence found:

Found 2-1/2" aluminum cap on pipe. The monument had sustained some damaged. The damage appears to be cause be lawn mowing equipment, since the monument cap is at ground surface and lies between the Grande Ronde River and the Oregon Park and Recreation Department campgrounds sites for Hilgard Junction State Park. The southerly third of the cap was struck which obliterate the stamping of the last two lines (see cap diagram).

See map of survey dated May 2002.

No accessories were found.

Description of monument and accessories established to perpetuate the original location of this corner:

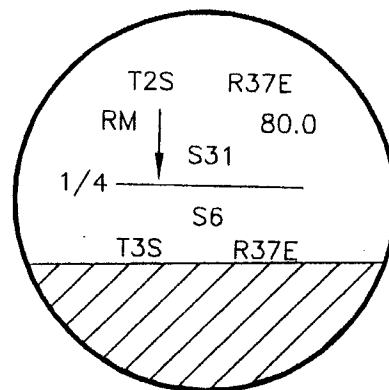
The reference monument was left as found.

New BT's and Accessory set:

New BT: (bearing and distance to true corner position) A 33" cottonwood, forked 4' from ground bears N7°W, 95.3 feet. Attached bearing tree sign to BT. Distance and bearing of RM to sign (N40W, 18.5 feet).

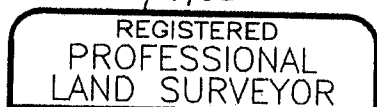
New BT: (bearing and distance to true corner position) A 31" cottonwood bears N3°W, 93.3 feet. Attached bearing tree sign to BT. Distance and bearing of RM to sign (N18E, 13.3 feet)

Accessory set: 5/8-inch by 30-inch rebar rod with red plastic cap stamped "Oregon Parks Traverse". The iron rod was placed on the easterly side at the end of campground turnaround road. The iron rod bears N50°02'37"E, 185.95 feet from the true corner position. N74°39'40"E, 147.30 feet from the reference monument.

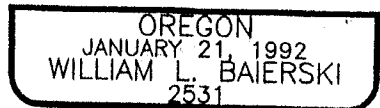


I hereby certify that the above corner was perpetuated as heron described on May 16, 2002
 Witnesses: Dean Timmerman, Richard A. Day

12/4/02



William L. Baierski



RENEWAL DATE 12/31/03

I used compass and steel tape to establish the new bearing trees and a total station to establish the accessory with the reference monument.

UNION COUNTY SURVEYOR	
Date Received	<u>12/9/02</u>
Date Filed	<u>12/31/02</u>
By	<u>R. Robinson Deputy</u>
File No.	<u>039-7002.R</u>

CERTIFIED RECORD OF LAND CORNER MONUMENTATION

HISTORY OF ORIGINAL CORNER ESTABLISHED:

Corner originally established by John A. Hurlburt under GLO contract number 201, dated August 5, 1873. Surveyor General field notes state:

Set Balm stake 4 ft. long 3 in. thick 2 ft. in ground for 1/4 sec. cor.
 Balm 15 in. dia. N72°E 78 lks.
 Willow 8 in. dia. N77°W 81 lks.

Corner monumented by Duane Griffith in 1989. Union County Monumentation record 41-89R states:

Found no evidence of the original corner or it's accessories. Proportionate position falls in the Grande Ronde River. See Union County survey 4-89. I set a 2 1/2" x 30" aluminum pipe with aluminum cap marked as shown, 29 inches in the ground, as a reference monument. Reference monument set North, 80.00 feet from the true corner position.

New BT:
 (bearing and distance to the true corner position) A 10 inch diam. locust bears N39°13'W, 128.74 feet marked 1/4 S31 BT (tree is bark scribed)

Corner was found by William Baierski in 2002. Union County Monumentation record 039-2002R states: Found 2 1/2" aluminum cap on pipe. The monument had sustained some damage presumably from lawn equipment as the cap lies at ground surface between the camp sites of Hilgard State Park and the Grande Ronde River. The last two lines of the cap are obliterated. From which:

New BT: A 33" cottonwood, forked 4' from ground bears N7°W, 95.3 feet. Attached bearing tree sign to BT. Distance and bearing of RM to sign (N40W, 18.5 feet).
 New BT: A 31" cottonwood bears N3°W, 93.3 feet. Attached bearing tree sign to BT. Distance and bearing of RM to sign (N18E, 13.3 feet).
 New accessory: A 5/8" x 30" rebar rod with red plastic cap stamped "Oregon Parks Traverse". The iron rod was placed on the easterly side at the end of campground turnaround road. The iron rod bears N50°02'37"E, 185.95 feet from the true corner position. N74°39'40"E, 147.30 feet from the RM.

DESCRIPTION OF CORNER EVIDENCE FOUND:

Found a 2 1/2" aluminum pipe, 4" below ground with 2 1/2" aluminum cap marked as shown, from which:

A 5/8" x 30" iron pin bears North 75° East a dist. of 147.30 ft., 4" below ground with red plastic cap.
 A 34" Cottonwood stump bears North 18° East a dist. of 13.10 ft. to the edge.
 No sign of other BT's.

Steel fencepost bears East 5'

DESCRIPTION OF MONUMENT AND ACCESSORIES I ESTABLISHED TO PERPETUATE THE ORIGINAL LOCATION OF THIS CORNER:

From the aluminum pipe monument:

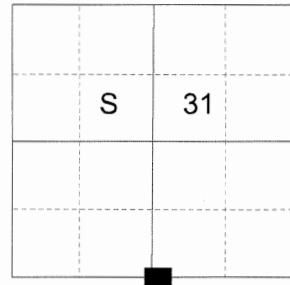
NEW BEARING OBJECTS:

An 11" Spruce bears North 89° East, a dist. of 106.50 ft., marked with 60d spike and BT tag. (No scribe)
 A 30" Cottonwood bears North 62° West, a dist. of 63.85 ft., marked with 60d spike and BT tag. (No scribe)
 A 5/8" x 30" iron pin with 1 1/2" aluminum cap bears South, a dist. of 10.00 ft., marked Union County Surveyor S RP. Falls in North bank of river.

I hereby certify that the corner was perpetuated on January 24, 2019.

Witness: Kyle A. Tucker

T 2 S R 37 E Z-03

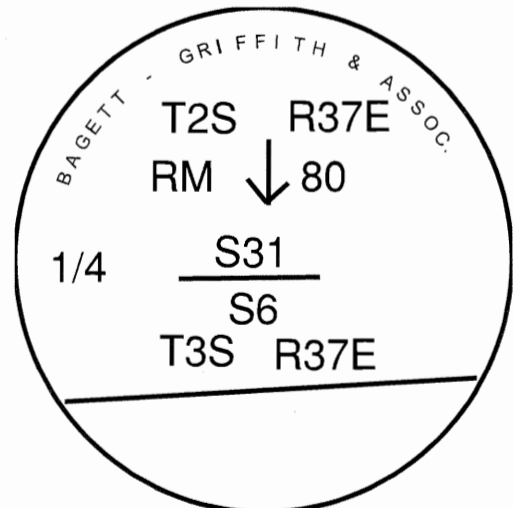


REGISTERED
 PROFESSIONAL
 LAND SURVEYOR

Jeffrey S. Hsu

OREGON
 June 2, 2010
 JEFFREY S. HSU
 83571

Renewal Date: June 30, 2019



I used a steel tape and magnetic compass in the establishment of the new accessories. I used 13° East declination, the distances are to a 60d spike driven into the right side of the root crown of the bearing trees. Bearings are to the bearing tree tags of the new bearing trees.

UNION COUNTY SURVEYOR

Date Received 2/19/19

Date Filed 2/19/19

Filed By *MLG*

File Number 008-20192

HORIZONTAL CONTROL DATA

UNION COUNTY, OREGON

OREGON STATE PLANE, NORTH ZONE (3601)

STA NAME: 2019005

1/4 SECTION CORNER COMMON TO SECTIONS 31 AND 6

TWP. 2 & 3S RGE. 37 E.

GEODETIC COORD: NAD 83(91)

DATE TIED: January 24, 2019

LAT: 45 ° 20 ' 27.92195 " N

SURVEYOR: RICK G. ROBINSON
OPLS 2219

LONG: 118 ° 13 ' 52.50800 " W

FIRM: BAGETT, GRIFFITH, & BLACKMAN
2006 ADAMS AVENUE
LAGRANDE, OR 97850
(541) 963-6092

SP. COOR: NAD 83(91)

N: 618638.483 INT FT.

E: 8785360.057 INT FT.

TYPE: GPS

THETA: 1 ° 36 ' 32.2711176 "

ORDER: SECOND CLASS: 1

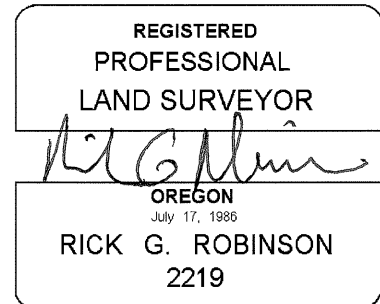
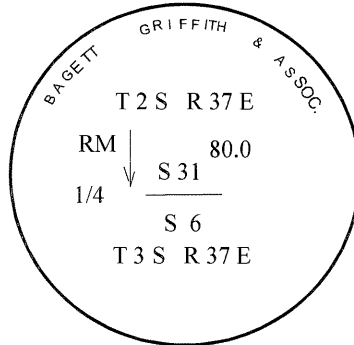
SCALE FACTOR: 0.9998990966

ELEV: 2984.82 US FT.

ELEV: DATUM: NGVD 29

COMMENTS:

2 1/2" aluminum monument with cap
marked as shown (Hit by Lawn Mower)
(80 ft. Reference Monument)



Renewal Date: December 31, 2020

1 METER = 3.2808333333... US FEET = 39.37 INCHES

1 METER = 3.280839895 INT'L FEET OR 1 INCH = 2.54 CM

TO CALCULATE ELEVATION FACTOR (IN THE NORTH AMERICAN CONTINENT)

DIVIDE 20,906,000 BY (20,906,000 + ELLIPSOID ELEV. IN FEET)