

RESTORED AND ESTABLISHED CORNERS

Section 36, Township 2 South, Range 36 East, W. M.

Hilgard Junction State Park

Union County

August 28, 1969

Var. 20° (T35 R37E)

TOWNSHIP CORNER, SECTIONS 36, 31, 1 and 6

ORIGINAL:

- Fir post (Missing, found spike in circle of rocks)
- 15" Fir S36°W 31 LKS (not found)
- 18" Fir S18°E 65 LKS (not found)
- 15" Fir N54°E 89 LKS (not found)
- 12" Fir N62°W 52 LKS (not found)

RESTORED:

Since this corner has existed for over 10 years, and the Grande Ronde River calls fit good, I will accept this corner.
 Set 5/8" x 30" iron pin 26" in ground in place of spike.
 Set 4" x 4" x 48" post near pin scribed, "T2S R36E T3S R37E TWNSHP COR"

Witnessed by: A. Slack
 R. Hemmer
 T. Stose

UNION COUNTY SURVEYOR	
Date Received	_____
Date Filed	_____
By	_____
File No.	308 ⁹ -84R

~~1/4 CORNER 36 and 1~~

~~ORIGINAL:~~

~~Stone (found disturbed at fence corner)
 I used fence corner post~~

~~SECTION CORNER 1, 2, 35 and 36:~~

~~ORIGINAL:~~

- ~~Post (not found)~~
- ~~15" Pine N28°E 98 LKS (now 26", face burned)~~
 - ~~12" Pine N43°W 84 LKS (now 20", scribe visible)~~
 - ~~10" Pine S82°W 99 LKS (now 25", scribe visible)~~
 - ~~10" Pine S19 1/2°E 535 LKS (now 22", face covered)~~

~~RESTORED:~~

~~Set 5/8" x 30" iron pin 26" in ground.
 Set 4" x 4" x 48" post near pin.
 25" Pine N11°E 155.8 ft. scribed, "T2SR36ES36BTRS691"~~

~~Witnessed by: A. Slack
 R. Hemmer
 T. Stose~~

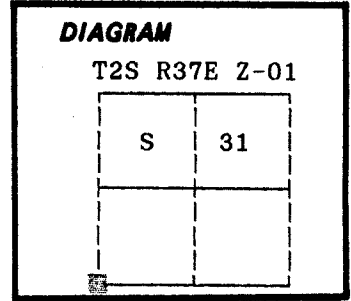
UNION COUNTY SURVEYOR	
Date Received	_____
Date Filed	_____
By	_____
File No.	310-84R

UNION COUNTY SURVEYOR	
Date Received	_____
Date Filed	_____
By	_____
File No.	311-84R

CERTIFIED RECORD OF LAND CORNER MONUMENTATION

History of original corner establishment:

Corner originally established by John A. Hurlburt under GLO contract number 201, dated August 5, 1873. Surveyor General record states:
 Set fir post 5 ft. long 5 in. thick 2 ft. in ground for cor. to Townships 2 and 3 South of Ranges 36 and 37 East.
 Fir 15 in. dia. S36°W 31 lks
 Fir 18 in. dia. S18°E 65 lks
 Fir 15 in. dia. N54°E 89 lks
 Fir 12 in. dia. N62°W 52 lks



Corner perpetuated in 1969 by John E. Hollingsworth, OPLS 691. His record states:
 ORIGINAL: Fir post (missing, found spike in circle of rocks)
 4 Fir bearing trees (not found)
 RESTORED: Since this corner has existed for over 10 years, and the Grande Ronde River calls fit good, I will accept this corner.
 Set 5/8" x 30" iron pin 26" in ground in place of spike.
 Set 4" x 4" x 48" post near pin scribed "T2S R36E T3S R37E TWSHP COR "

No record of subsequent monumentation found in Union County survey records.
Description of corner evidence found:

Found a 5/8"x30" iron pin in small mound of stone with a 4"x4" wooden post one foot South.

UNION COUNTY SURVEYOR	
Date Received	<u>2-13-89</u>
Date Filed	<u>2-13-89</u>
By	<u>G. LANGLITZ, DEPUTY</u>
File No.	<u>34-89 R</u>

See map of survey dated January, 1989.

Description of monument and accessories I established to perpetuate the

original location of this corner: In place of the found iron pin, I set a 2½" x 30" aluminum pipe with aluminum cap marked as shown, 28 inches in the ground, from which:

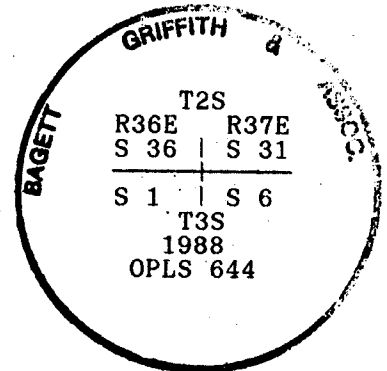
- New BTs:
 A 17 inch diameter Ponderosa Pine bears N30°E, 103.43 feet marked T2S R37E S31 BT
 A 10 inch diameter Lodgepole Pine bears S32°E, 148.16 feet marked T3S R37E S6 BT
 A 11 inch diameter Lodgepole Pine bears S28°W, 59.80 feet marked T3S R36E S1 BT
 A 7 inch diameter Lodgepole Pine bears N45°W, 37.01 feet marked X BT

Painted a 6 inch red band around all BTs and attached bearing tree and land survey monument signs.

Set a steel fencepost approximately 5 feet East with land survey monument sign attached.

Removed iron pin from area.

I hereby certify that the above corner point was perpetuated as hereon described on November 5, 1988.



I used a steel tape and magnetic compass in the establishment of new accessories. I used 17° East magnetic declination and the distances are to a 50d spike driven in the right side of the root crown. I attached a brass washer marked OPLS 644 to the BT blaze.

Office of..... County of.....
 State of....., I hereby certify that the within instrument was filed in this office
 for record on the..... day of....., 19.....
 by
 (COUNTY OFFICIAL) (DEPUTY)

HORIZONTAL CONTROL DATA

UNION COUNTY, OREGON

OREGON STATE PLANE, NORTH ZONE (3601)

STA NAME: 200612

SECTION CORNER COMMON TO SECTIONS 31, 36, 1 and 6

TWP. 2 S. RGE. 36 E.
& 3 & 37

GEODETIC COORD: NAD 83(91)

DATE TIED: October 26, 2006

LAT: 45 ° 20 ' 27.09200 " N

SURVEYOR: RICK G. ROBINSON
OPLS 2219

LONG: 118 ° 14 ' 30.18242 " W

FIRM: BAGETT, GRIFFITH, & BLACKMAN
2006 Adams Avenue
La Grande, OR 97850
(541) 963-6092

SP. COOR: NAD 83(91)

N: 618479.086 INT FT.

E: 8782672.688 INT FT.

TYPE: GPS

THETA: 1 ° 36 ' 5.5529511 "

ORDER: SECOND CLASS: 1

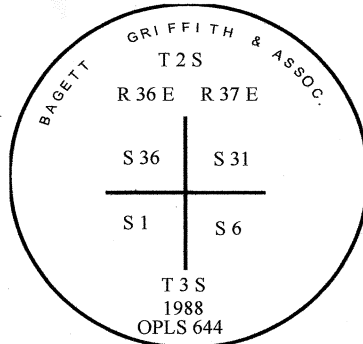
SCALE FACTOR: 0.9998990845

ELEV: 3037.96 US FT.

ELEV: DATUM: NGVD 29

COMMENTS:

Corner is a 2 1/2"x30" aluminum pipe with
2 1/2" aluminum cap marked:



REGISTERED
PROFESSIONAL
LAND SURVEYOR

OREGON
July 17, 1986
RICK G. ROBINSON
2219

Renewal Date: December 31, 2006

1 METER = 3.2808333333... US FEET = 39.37 INCHES

1 METER = 3.280839895 INT'L FEET OR 1 INCH = 2.54 CM

TO CALCULATE ELEVATION FACTOR (IN THE NORTH AMERICAN CONTINENT)

DIVIDE 20,906,000 BY (20,906,000 + ELLIPSOID ELEV. IN FEET)