

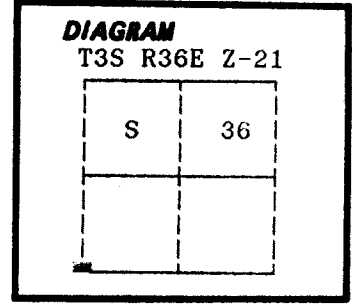
**CERTIFIED RECORD OF LAND CORNER MONUMENTATION**

**History of original corner establishment:**

Corner originally established by John A. Hurlburt under GLO contract number 201, dated August 5, 1873. Surveyor General record states:

Set pine post 4 ft long 4 in square 1 ft in ground and made stone mound 2 ft high for corner to sections 35-36-1 and 2

A pine 30 in dia N16½°W 198 lks  
No other near.



The line between Townships 3 and 4 South was retraced by Herman D. Gradon under GLO contract number 452, dated June 16, 1882. He subdivided the township to the South and set junior corners for that township, consequently the corners set by Hurlburt pertain to Township 3 South only.

No record of subsequent monumentation found in Union County survey records.

**Description of corner evidence found:**

Found a mound of stone 4 ft. base 1½ ft. high in open rock flat

Found a 34 inch diameter Ponderosa Pine stump N16½°W, 198 lks burned and extremely rotted, no scribes visible.

See Union County Survey number 33-87

**Description of monument and accessories I established to perpetuate the**

**original location of this corner:** In the mound of stone, and at record bearing and distance from the above described bearing tree, I set a 2½" x 30" aluminum pipe with aluminum cap marked as shown, 18 inches in the ground, from which:

New BTs:

- A 11 inch diameter Ponderosa Pine bears N2°E, 112.47 feet marked T3S R36E S36 BT
- A 25 inch diameter Ponderosa Pine bears N40°W, 169.17 feet marked T3S R36E S35 BT

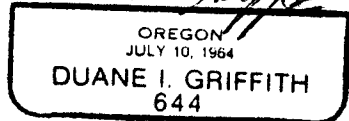

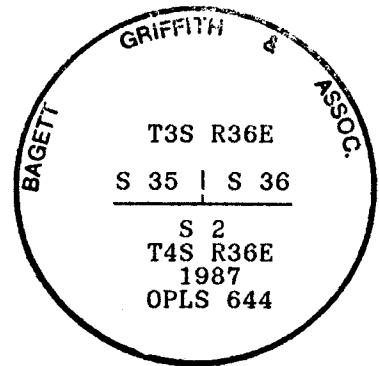
Raised a mound of stone around monument, 4 ft. base to top of cap.

Painted a 6 inch red band around all BTs and attached bearing tree and land survey monument signs.

Set a steel fencepost approximately 5 feet East with land survey monument sign attached.

I hereby certify that the above corner point was perpetuated as hereon described on November 9, 1987.

Witness: Rick Robinson



I used a steel tape and magnetic compass in the establishment of new accessories. I used 19° East magnetic declination and the distances are to a 50d spike driven in the right side of the root crown. I attached a brass washer marked OPLS 644 to the BT blaze.

Z-21

Office of..... County of.....  
State of....., I hereby certify that the within instrument was filed in this office for record on the..... day of....., 19.....  
..... by .....  
(COUNTY OFFICIAL) (DEPUTY)

UNION COUNTY SURVEYOR	
Date Received	<u>11-19-87</u>
Date Filed	<u>11-30-87</u>
By	<u>G. LANGLITZ, Deputy</u> <small>GPO-798-276</small>
File No.	<u>160-87R</u>