

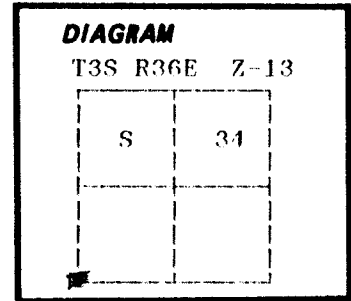
**CERTIFIED RECORD OF LAND CORNER MONUMENTATION**

**History of original corner establishment:**

Corner originally established by John A. Hurlburt under GLO contract number 201, dated August 5, 1873. Surveyor General record states:

Set fir post 4 ft. long 4 in. square 2 ft. in ground and made stone mound 2 ft high for cor to sec 33-34-3 and 4.

Pine 24 in dia N42°W 130 lks  
 Pine 10 in dia N24°E 166 lks  
 No others near.



Corner found by Herman D. Graddon on GLO contract number 452, dated June 16, 1882. Surveyor General record states:  
 The old sec cor a post in stone mound with 2 pine bearing trees bears W 14.60 chs dist. I obliterate the marks on post referring to secs S of the line. As the bearing trees are both N of the line I do not disturb them.

No record of subsequent monumentation found in Union County survey records.

**Description of corner evidence found:**

Found a mound of stone with unmarked stone 16x12x4 erect in the center of the mound.

Found the rotted remains of a 10 inch diameter Ponderosa Pine N24°E, 166 lks loose on ground with scribes visible.

Found a stump hole N42°W, 130 lks

See Union County Survey Number 25-89

**Description of monument and accessories I established to perpetuate the**

**original location of this corner:** In place of the found original corner stone, I set a 2½" x 30" aluminum pipe with aluminum cap marked as shown, 20 inches in the ground, from which;

New Bearing Trees;

A 15 inch diameter Ponderosa Pine bears N17°E, 155.38 feet marked T3S R36E S34 BT  
 A 12 inch diameter Ponderosa Pine bears N28°W, 117.15 feet marked T3S R36E S33 BT

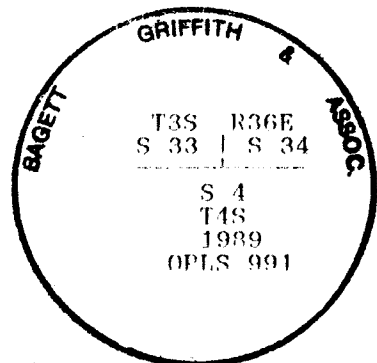
Raised a mound of stone around monument, 3 ft. base to top of cap.  
 Buried the original corner stone North and alongside monument.

Painted a 6 inch red band around all BTs and attached Bearing Tree and Land Survey Monument signs.


Set a steel fencepost approximately 5 feet East with Land Survey Monument sign attached.

I hereby certify that the above corner point was perpetuated as hereon described on August 21, 1989.

Witness: Rick Robinson



*Gregory T. Blackman*



I used a steel tape and magnetic compass in the establishment of new accessories. I used 17° magnetic declination. The distances are to a 50d spike driven in the right side of the root crown. I attached a brass washer marked OPLS 991 to the BT blaze.

Office of..... County of.....

State of....., I hereby certify that the within instrument was filed in this office for record on the..... day of.....

**UNION COUNTY SURVEYOR**

By R. ROBINSON, Deputy

Date Received 11-14-89

Date Filed 11-14-89

File No. 231-89R

(COUNTY OFFICIAL)

(DEPUTY)