

CERTIFIED RECORD OF LAND CORNER MONUMENTATION

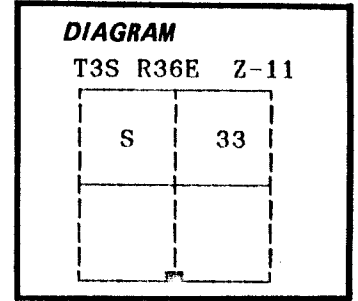
History of original corner establishment:

Corner originally established by John A. Hurlburt under GLO contract number 201, dated August 5, 1873. Surveyor General record states:

Set pine post 4 ft. long 3 in. thick 2 ft. in ground for 1/4 sec cor  
Pine 12 in dia N26°W 126 lks  
Pine 40 in dia S66°W 114 lks

Corner found by Herman D. Gradon on GLO contract number 452, dated June 16, 1882. Surveyor General record states:

The 1/4 cor a post with 2 pine bearing trees.



No record of subsequent monumentation found in Union County survey records.

Description of corner evidence found:

Found the rotted remains of the original corner post to a depth of 6 inches.

Found a stump hole with remains of Ponderosa Pine S66°W, 114 lks, rotted with no marks visible.

Found a 26 inch diameter Ponderosa Pine N26°W, 126 lks, alive and vigorous with scribes visible.

Description of monument and accessories I established to perpetuate the

original location of this corner: In place of the found original corner post, I set a 2 1/2" x 30" aluminum pipe with aluminum cap marked as shown, 15 inches in the ground, from which;

New Bearing Trees

A 14 inch diameter Ponderosa Pine bears N14°E, 107.62 feet marked X BT

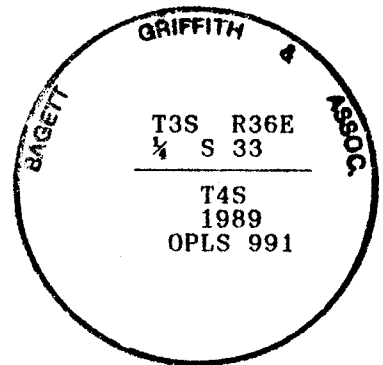
Raised a mound of stone around monument, 4 ft. base to top of cap.

Painted a 6 inch red band around all BTs and attached Bearing Tree and Land Survey Monument signs.


Set a steel fencepost approximately 5 feet West with Land Survey Monument sign attached.

I hereby certify that the above corner point was perpetuated as hereon described on October 2, 1989.

Witness: Jeff Petersen



*Gregory T. Blackman*



I used a steel tape and magnetic compass in the establishment of new accessories. I used 17° magnetic declination. The distances are to a 50d spike driven in the right side of the root crown. I attached a brass washer marked OPLS 991 to the BT blaze.

Office of..... County of.....  
State of....., I hereby certify that the within instrument was filed in this office for record on the..... day of..... 19.....

(COUNTY OFFICIAL) **UNION COUNTY SURVEYOR** (DEPUTY)

Form R6-7100-57 (9/71)

Date Received 11-14-89  
Date Filed 11-14-89  
By R. ROBINSON, DEPUTY  
File No. 202-89R

U.S. GOVERNMENT PRINTING OFFICE - 1983-793-276