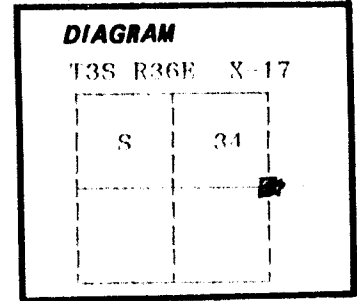


CERTIFIED RECORD OF LAND CORNER MONUMENTATION

History of original corner establishment:

Corner originally established by John A. Hurlburt under GLO contract number 201, dated August 5, 1873. Surveyor General record states:

Set pine post 4 ft. long 3 in. thick 2 ft. in ground for 1/4 sec cor
 Pine 20 in dia S23°E 24 lks
 Tamarack 15 in dia S28°W 95 lks



No record of subsequent monumentation found in Union County survey records.

Description of corner evidence found:

Found no evidence of the original corner monument.
 Found a stump hole S23°E, 24 lks with rotted 20 inch diameter Ponderosa Pine alongside with axe mark visible.
 Found a 17 inch diameter Western Larch stump S28°W, 95 lks, cut 6 ft. high with scribes visible.
 See Union County Survey Number 25-89

Description of monument and accessories I established to perpetuate the

original location of this corner: At record bearing and distance from the found original bearing trees, I set a 2 1/2" x 30" aluminum pipe with aluminum cap marked as shown, 26 inches in the ground, from which;


New Bearing Trees;
 A 14 inch diameter Ponderosa Pine bears S82°E, 36.37 feet marked 1/4 S35 BT
 A 14 inch diameter Douglas Fir bears N76°W, 36.53 feet marked 1/4 S34 BT

Painted a 6 inch red band around all BTs and attached Bearing Tree and Land Survey Monument signs


Set a steel fencepost approximately 5 feet North with Land Survey Monument sign attached.

I hereby certify that the above corner point was perpetuated as hereon described on September 29, 1989.

Witness: Jeff Petersen



Gregory T. Blackman



I used a steel tape and magnetic compass in the establishment of new accessories. I used 17° magnetic declination. The distances are to a 50d spike driven in the right side of the root crown. I attached a brass washer marked OPLS 991 to the BT blaze.

Office of..... County of.....
 State of....., I hereby certify that the within instrument was filed in this office
 for record on the..... day of.....

UNION COUNTY SURVEYOR

(COUNTY OFFICIAL) (DEPUTY)

Date Received 11-14-89

Date Filed 11-14-89

By R. ROBINSON, DEPUTY

File No. 230-89C

Form R6-7100-57 (9/71)

*GPO-591-971, 1988