

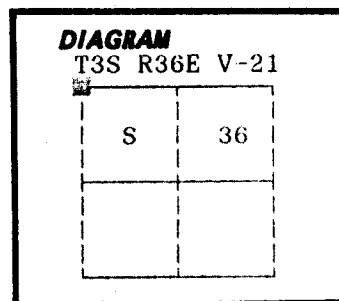
CERTIFIED RECORD OF LAND CORNER MONUMENTATION

History of original corner establishment:

Corner originally established by John A. Hurlburt under GLO contract number 201, dated August 5, 1873. Surveyor General record states:

Set basalt stone 24x12x12 8 in in ground and made stone mound 2 ft high for corner to sections 25-26-35 and 36

Pine 36 in dia S41°W 58 lks
No other near.



No record of subsequent monumentation found in Union County survey records.

Description of corner evidence found:

Found stone 24x12x12 inches, loose on the ground, marked with 1 groove on a face and 1 groove on another face, approximately 5 feet Southwesterly of the corner position.

Found a 44 inch diameter Ponderosa Pine S41°W, 58 lks from true corner position (to face of blaze), live and vigorous with scribes visible.

See Union County Survey number 33-87

Description of monument and accessories I established to perpetuate the

original location of this corner: At record bearing and distance from the above described bearing tree, I set a 2½" x 30" aluminum pipe with aluminum cap marked as shown, 15 inches in the ground, from which:

New BTs:

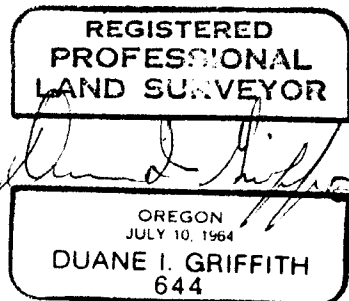
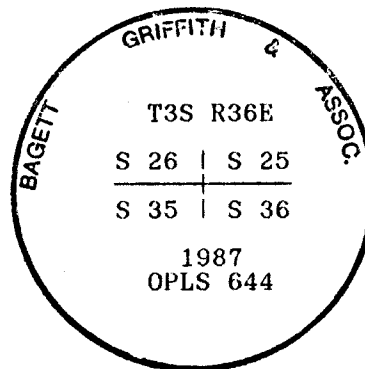
- A 29 inch diameter Ponderosa Pine bears N59°E, 192.60 feet marked T3S R36E S25 BT
- A 16 inch diameter Ponderosa Pine bears S27°E, 34.70 feet marked T3S R36E S36 BT
- A 25 inch diameter Ponderosa Pine bears N41°W, 174.79 feet marked T3S R36E S26 BT

Raised a mound of stone around monument, 4 ft. base to top of cap.
Painted a 6 inch red band around all BTs and attached bearing tree and land survey monument signs.
Set a steel fencepost approximately 5 feet North with land survey monument sign attached.

Buried the original corner stone North and alongside of monument.

I hereby certify that the above corner point was perpetuated as hereon described on November 9, 1987.

Witness: Rick Robinson



I used a steel tape and magnetic compass in the establishment of new accessories. I used 19° East magnetic declination and the distances are to a 50d spike driven in the right side of the root crown. I attached a brass washer marked OPLS 644 to the BT blaze.

Office of..... County of.....
State of....., I hereby certify that the within instrument was filed in this office
for record on the..... day of....., 19.....
..... by
(COUNTY OFFICIAL) (DEPUTY)

UNION COUNTY SURVEYOR	
Date Received	<u>11-19-87</u>
Date Filed	<u>11-30-87</u>
By	<u>G. LANGLITZ DEPUTY</u>
File No.	<u>153-87R</u>