

CERTIFIED RECORD OF LAND CORNER MONUMENTATION

INDEX FILE NO. V-1

History of original corner establishment: Corner established in 1873 by J. Hurlburt, under General Land Office Contract No. 201

Surveyor General's Records state:

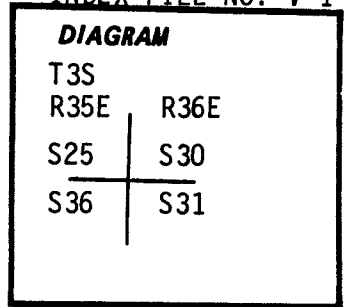
Set Pine Post 4 ft. long, 4 ins. square, 2 ft. in the ground for cor. to Secs. 30-31-25 & 36

Pine 30 in. dia. S71°E, 226 lks.

Pine 24 in. dia. N58°E, 291 lks.

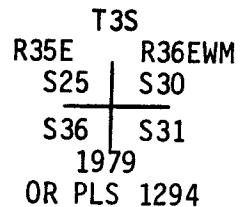
Pine 36 in. dia. N28°W, 186 lks.

Fir 15 in. dia. S29°W, 153 lks.



**Description of corner evidence found:** Could find no evidence of original corner post. Found down dead snag with location tag attached by Wayne Hyde 3/29/66 w/visible scribing T3S R35E S25BT. The corner position established using this BT is Very Questionable due to the inconsistency with terrain calls and the relationship to other corners to the North, East and West. The original surveyor called the river 0.5 chains East of corner. This corner position is on top of ridge approx. 600' West of the river. Because of the scribing on the BT a point was re-established for the Section corner record bearing and dist. from the old BT.

**Description of monument and accessories established to perpetuate the original location of this corner:** At the re-established corner position set 2½"x30" galvanized pipe with brass cap stamped: Set pipe 14" in ground to rock with mound of stone to cap. From which:



A P. Pine 12" in dia. bears N14°E, 24.9 ft. scribed T3S R36E S30BT.

A P. Pine 15" in dia. bears S51°E, 153.8 ft. scribed T3S R36E S31BT.

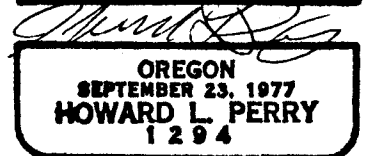
A P. Pine 19" in dia. bears S27°W, 87.0 ft. scribed T3S R35E S36BT.

A P. Pine 11" in dia. bears N38°W, 71.7 ft. scribed T3S R35E S25BT.

Attached 54-3 and 54-4 signs to all BT's. Attached brass washer stamped LS 1294 to foot blaze of all BT's. Painted blazes and 6" band around BT's orange. Attached 54-4 sign to metal fence post 5' East of corner.

I hereby certify the above corner monument was re-established as herein described on October 5, 1979.

Witnesses: R. Orton  
D. Allen



Office of... County Surveyor..... County of..... Union  
State of... Oregon....., I hereby certify that the within instrument was filed in this office for record on the..... day of....., 1979.

..... by .....  
(COUNTY OFFICIAL) (DEPUTY)

<b>UNION COUNTY SURVEYOR</b>	
Date Received	☆ GPO-798-276
Date Filed	_____
By	_____
File No.	457-84R