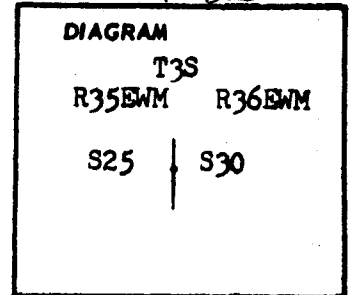


21-69A

CERTIFIED RECORD OF LAND CORNER MONUMENTATION

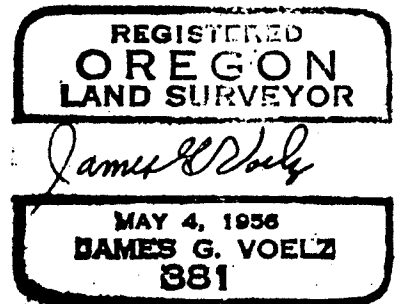
118  
1  
19  
T-25

History of original corner establishment;  
Original survey established by General Land Office;  
The original contract survey in 1882  
The original notes read; Run north on west boundary of S30 T3S  
R36E, set post from which;  
A pine 15" in diam bears N58°W 12 lks dist marked  $\frac{1}{4}$ S BT  
A pine 30" in diam bears S50°E 107 lks dist marked  $\frac{1}{4}$ S BT.



Description of corner evidence found:

A pine 33" in diam bears N58°W 12 lks dist with scribe visible.



Description of monument and accessories I established to perpetuate the original location of this corner

Set 2" galvanized pipe 30" long with bronze cap on top and 8" plate welded to bottom. Set pipe in hole 18" deep and back filled with stone and tamped soil and raised stone monument.

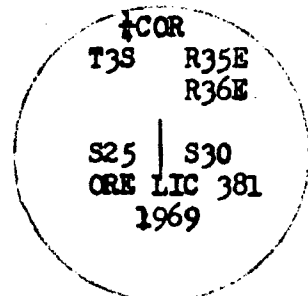
I stamped the disk

The original bearing tree from the cor is;

A 33" pine bears N58°W 12 lks dist.

I established a new bearing tree, A pine 19" in diam bears S22°W 34 ft. distance measured to BT at base of tree marked with scribe  $\frac{1}{4}$ S BT.

Placed a steel fence post with USFS sign 54-4. Two National forest boundary signs were placed indicating National Forest land to west and north. USFS bearing tree sign were placed on the bearing trees indicating corner facing the signs.



Office of ..... County Surveyor ..... County of Union

State of Oregon, I hereby certify that the within instrument was filed in this office for record on the 24 day of July, 1969, at 9:00 o'clock P.M.

..... Co. Surveyor (COUNTY OFFICIAL)

by

*James G. Voelz*

UNION COUNTY SURVEYOR (signed)  
Date Received \_\_\_\_\_  
Date Filed \_\_\_\_\_  
By \_\_\_\_\_  
File No. 453-84 R