


**CERTIFIED RECORD OF LAND CORNER MONUMENTATION**

**History of original corner establishment:**

Corner originally established by John A. Hurlburt under GLO contract number 201, dated August 5, 1873. Surveyor General record states:

Set pine post 4 ft long 3 in thick 2 ft in ground for 1/4 sec cor  
Pine 8 in dia S39°W 26 lks  
Pine 20 in dia N65°E 70 lks



No record of subsequent monumentation found in Union County survey records.

**Description of corner evidence found:**

Found no evidence of the original corner or it's accessories.  
See Union County Survey Number 25-89

**Description of monument and accessories I established to perpetuate the**

**original location of this corner:** At position determined by survey, I set a 2 1/2" x 30" aluminum pipe with aluminum cap marked as shown, 30 inches in the ground, from which:

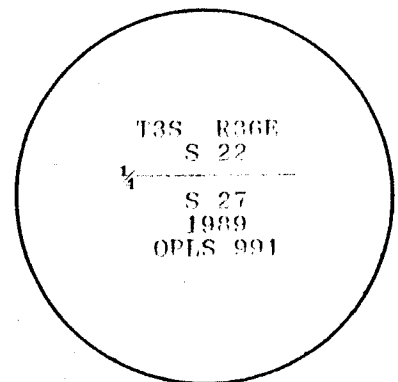
New Bearing Trees;  
A 14 inch diameter Ponderosa Pine bears S7°W, 63.15 feet marked 1/4 S27 BT  
A 16 inch diameter Ponderosa Pine bears N51°W, 41.45 feet marked 1/4 S22 BT

Painted a 6 inch red band around all BTs and attached Bearing Tree and Land Survey Monument signs.

Set a steel fencepost approximately 5 feet East with Land Survey Monument sign attached.

I hereby certify that the above corner point was perpetuated as hereon described on October 1, 1989.

Witness: Jeff Peterson



**REGISTERED  
PROFESSIONAL  
LAND SURVEYOR**

*Gregory T. Blackman*

**OREGON**  
JULY 13, 1973  
**GREGORY T. BLACKMAN**  
991

I used a steel tape and magnetic compass in the establishment of new accessories. I used 17° magnetic declination. The distances are to a 50d spike driven in the right side of the root crown. I attached a brass washer marked OPLS 991 to the BT blaze.

Office of..... County of.....  
State of....., I hereby certify that the within instrument was filed in this office  
for record on the..... day of.....

**UNION COUNTY  
SURVEYOR**

---

Date Received 11-14-89  
Date Filed 11-14-89  
By R. ROBINSON, DEPUTY  
File No. 223-89C

(COUNTY OFFICIAL)

(DEPUTY)

Form R6-7100-57 (9/71)

\*GPO-591-971, 1988

# HORIZONTAL CONTROL DATA

## UNION COUNTY, OREGON

### OREGON STATE PLANE, NORTH ZONE (3601)

STA NAME: 200809

1/4 SECTION CORNER COMMON TO SECTIONS 22 and 27

TWP. 3 S. RGE. 36 E.

GEODETIC COORD: NAD 83(91)

DATE TIED: November 3, 2008

LAT: 45 ° 16 ' 53.52350 " N

SURVEYOR: RICK G. ROBINSON  
OPLS 2219

LONG: 118 ° 17 ' 38.01470 " W

FIRM: BAGETT, GRIFFITH, & BLACKMAN  
2006 Adams Avenue  
La Grande, OR 97850  
(541) 963-6092

SP. COOR: NAD 83(91)

N: 596487.494 INT FT.

E: 8769852.972 INT FT.

TYPE: GPS

THETA: 1 ° 33 ' 52.3449195 "

ORDER: SECOND CLASS: 1

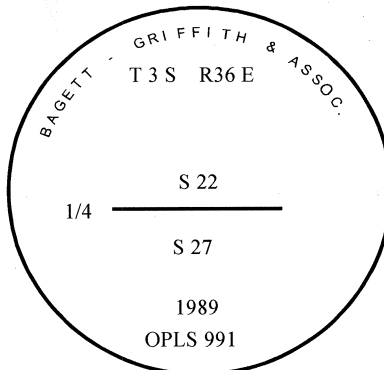
SCALE FACTOR: 0.9998965154

ELEV: 3433.28 US FT.

ELEV: DATUM: NGVD 29

**COMMENTS:**

Corner is a 2 1/2"x30" aluminum pipe  
with 2 1/2" aluminum cap marked:



REGISTERED  
PROFESSIONAL  
LAND SURVEYOR

*Rick G. Robinson*  
OREGON  
July 17, 1986  
RICK G. ROBINSON  
2219

Renewal Date: December 31, 2008

1 METER = 3.2808333333... US FEET = 39.37 INCHES

1 METER = 3.280839895 INT'L FEET OR 1 INCH = 2.54 CM

TO CALCULATE ELEVATION FACTOR ( IN THE NORTH AMERICAN CONTINENT)

DIVIDE 20,906,000 BY (20,906,000 + ELLIPSOID ELEV. IN FEET)