

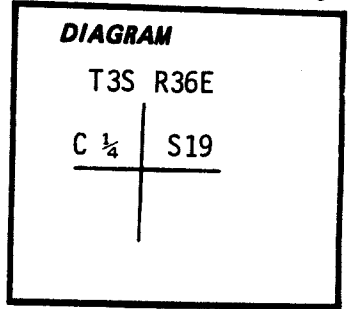
CERTIFIED RECORD OF LAND CORNER MONUMENTATION

-05

History of original corner establishment:

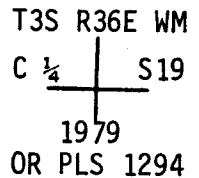
None set

INDEX FILE NO. P-3



Description of corner evidence found:

Description of monument and accessories I established to perpetuate the original location of this corner: At surveyed point set 2 1/2"x30" galvanized pipe with brass cap stamped:
 Set pipe 18" in ground to rock with mound of stone to cap.
 From which:
 A P. Pine 12" in dia. bears N41°W, 19.2 ft., scribed C 1/4 S19BT.
 A P. Pine 28" in dia. bears S36°E, 69.5 ft., scribed C 1/4 S19BT.

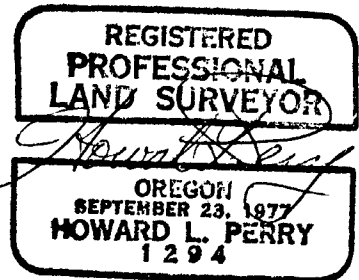


Attached 54-3 signs to both BT's. Attached brass washer stamped LS 1294 to foot blaze of both BT's. Painted blazes and 6" band around both BT's red.
 Attached 54-4 and 54-9 signs to metal fence post 5' North of corner.

I hereby certify the above corner monument was established as herein described.

December 3, 1979

Witnesses: R. Orton
 G. Lester
 M. Wagoner



Office of.....County Surveyor..... County of.....Union.....
 State of.....Oregon....., I hereby certify that the within instrument was filed in this office
 for record on the..... day of....., 1979.

..... by
 (COUNTY OFFICIAL) (DEPUTY)

Form R6-7100-57 (9/71)

UNION COUNTY SURVEYOR	
Date Received _____	☆ GPO-798-276
Date Filed _____	
By _____	
File No. <u>439-84R</u>	