

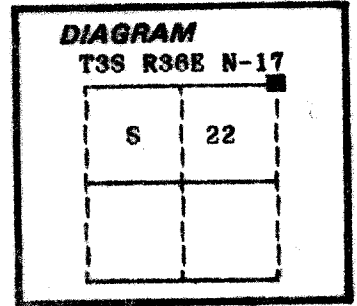
UNION COUNTY
CERTIFIED RECORD OF LAND CORNER MONUMENTATION

History of original corner establishment:

Corner originally established by John H. Hurlburt under GLO Contract Number 201, dated August 5, 1873. Surveyor General record states:
 Set a stone 30" X 20" X 6" for cor. to Secs. 10, 11, 14, 15, from which;

A 24 inch diameter Pine bears S6°E, 422 Lks.

Made mound of stone.



No record of subsequent monumentation found in Union County survey records.

Description of corner evidence found:

Found possible stone with very faint marks in rock jack approximately 200 feet south of corner position. I do not accept this as the position, I feel the rock had been moved.

See map of survey number 028-1992.

Description of monument and accessories I established to perpetuate the original location of this corner:

At the proportionate position as determined by survey, I set a 2½"x30" aluminum pipe with aluminum cap marked as shown, 32 inches in the ground, from which;

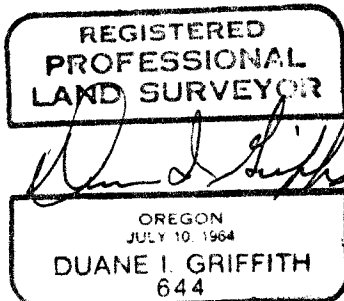

New Bearing Trees or Object;

- A 5/8" X 30" rebar with aluminum cap bears S7°W, 31.42 feet marked T3S R36E RM S22 31.42 1992 OPLS 644
- A 33 inch diameter Ponderosa Pine bears N66°E, 363.70 feet marked T3S R36E S14 BT.
- A 30 inch diameter Ponderosa Pine bears S34°E, 337.04 feet marked T3S R36E S23 BT.
- A 5/8" X 30" rebar with aluminum cap bears N58°W, 19.61 feet marked T3S R36E RM S15 19.61 1992 OPLS 644.

Set a steel fence post approximately 5 feet East with Attention and boundary signs attached.

I hereby certify that the above corner point was perpetuated as hereon described on July 14, 1992.

Witness: Jim Bennett
 Pete Crabtree



I used a steel tape and magnetic compass in the establishment of new accessories. I used 20° East magnetic declination and the distances are to a 50d spike driven in the right side of the root crown. I attached a brass washer marked OPLS 644 to the BT blaze.

**UNION COUNTY
 SURVEYOR**

Date Received 11/23/92

Date Filed 11/28/92

By [Signature]

File No. 133-1992R

HORIZONTAL CONTROL DATA

UNION COUNTY, OREGON

OREGON STATE PLANE, NORTH ZONE (3601)

STA NAME: 200813

SECTION CORNER COMMON TO SECTIONS 14, 15, 22 and 23

TWP. 3 S. RGE. 36 E.

GEODETIC COORD: NAD 83(91)

DATE TIED: November 4, 2008

LAT: 45 ° 17 ' 47.03497 " N

SURVEYOR: RICK G. ROBINSON
OPLS 2219

LONG: 118 ° 17 ' 0.53082 " W

FIRM: BAGETT, GRIFFITH, & BLACKMAN
2006 Adams Avenue
La Grande, OR 97850
(541) 963-6092

SP. COOR: NAD 83(91)

N: 601978.120 INT FT.

E: 8772383.271 INT FT.

TYPE: GPS

THETA: 1 ° 34 ' 18.9279643 "

ORDER: SECOND CLASS: 1

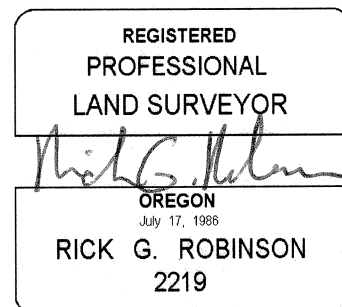
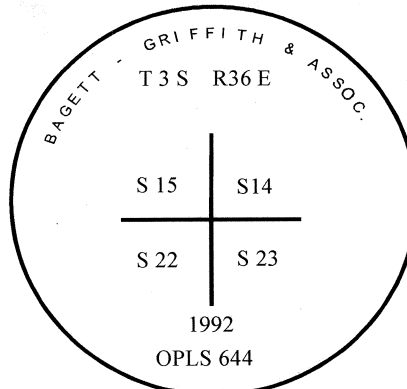
SCALE FACTOR: 0.9998970586

ELEV: 3150.47 US FT.

ELEV: DATUM: NGVD 29

COMMENTS:

Corner is a 2 1/2"x30" aluminum pipe set in fence cor with 2 1/2" aluminum cap marked:



Renewal Date: December 31, 2008

1 METER = 3.2808333333... US FEET = 39.37 INCHES

1 METER = 3.280839895 INT'L FEET OR 1 INCH = 2.54 CM

TO CALCULATE ELEVATION FACTOR (IN THE NORTH AMERICAN CONTINENT)

DIVIDE 20,906,000 BY (20,906,000 + ELLIPSOID ELEV. IN FEET)