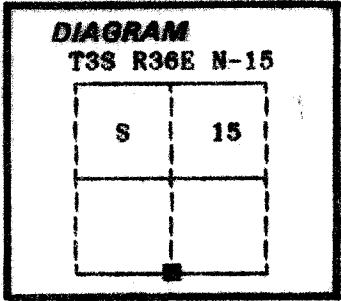


UNION COUNTY  
CERTIFIED RECORD OF LAND CORNER MONUMENTATION

History of original corner establishment:

Corner originally established by John H. Hurlburt under GLO Contract Number 201, dated August 5, 1873. Surveyor General record states:  
 Set Post 4 inches square in ground in. for ¼ Sec. Cor. from which;



- A 24 inch diameter Pine bears N9°W, 87 Lks.
- A 36 inch diameter Pine bears S11°W, 99 Lks.

No record of subsequent monumentation found in Union County survey records.

Description of corner evidence found:

Found no evidence of the original corner monument.

See Map of Survey Number 028-1992.

Description of monument and accessories I established to perpetuate the original location of this corner:

At the proportionate position, determined by survey I set a 2½"x30" aluminum pipe with aluminum cap marked as shown, 22 inches in the ground, from which:


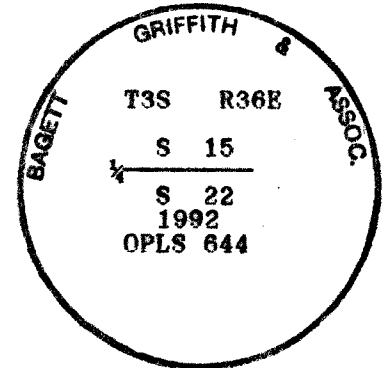
New Bearing Trees;

- A 14 inch diameter Ponderosa pine bears N68°E, 10.16 feet marked XX BT
- A 10 inch diameter Ponderosa pine bears S65°E, 21.93 feet marked ¼ S22 BT
- A 9 inch diameter Ponderosa pine bears S61°W, 12.11 feet marked X BT
- A 15 inch diameter Ponderosa Pine bears N20°W, 36.11 feet marked ¼ S15 BT

Raised a small mound of stone.  
 Set a steel fence post approximately 5 feet West.  
 with a 54-9 sign attached.

I hereby certify that the above corner point was perpetuated as hereon described on July 15, 1992.

Witness: Jim Bennett  
 Pete Crabtree



I used a steel tape and magnetic compass in the establishment of new accessories. I used 20° East magnetic declination and the distances are to a 50d spike driven in the right side of the root crown. I attached a brass washer marked OPLS 644 to the BT blaze.

**UNION COUNTY  
 SURVEYOR**

---

Date Received 11/23/92

Filed 11/20/92

By [Signature]

File No. 130-1992R