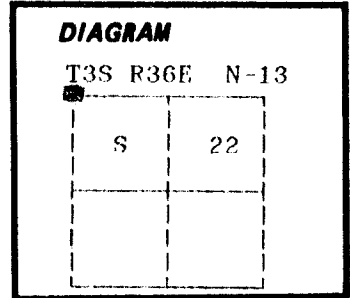


CERTIFIED RECORD OF LAND CORNER MONUMENTATION

History of original corner establishment:

Corner originally established by John A. Hurlburt under GLO contract number 201, dated August 5, 1873. Surveyor General record states:
 Set fir post 4 ft long 4 in square 2 ft in ground for cor to sec 15-16-21 and 22
 Pine 30 in dia N35°E 63 lks
 Pine 12 in dia N12°W 71 lks
 Pine 30 in dia S62°W 58 lks
 Pine 24 in dia S55°E 94 lks



Corner found by J.W. Kimbrell, Union County Surveyor on survey for Robert Young dated December 4, 1888, and recorded as survey number 56 on page 114 of the old book of surveys. His record states: The corner to Sec 15-16-21 & 22, a post from which;
 a Pine 16 inches hrs N14°W 72 lks dist
 a Pine 24 inches hrs N32°E 72 lks dist
 a Pine 20 inches hrs S55°E 95 lks dist
 a Pine 30 inches hrs S60°W 58 lks dist
 No record of subsequent monumentation found in Union County survey records.

Description of corner evidence found:

Found no record of the original GLO corner monument.
 Found a 20 inch diameter Ponderosa Pine N12°W, 71 lks, alive and vigorous, I opened to find scribes.
 Found no evidence of any other corner accessories.
 See Union County Survey Number 25-89

Description of monument and accessories I established to perpetuate the

original location of this corner: At record bearing and distance from the above described original bearing tree, I set a 2½" x 30" aluminum pipe with aluminum cap marked as shown, 30 inches in the ground, from which;

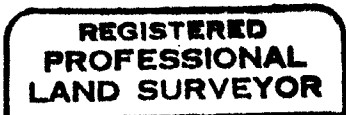
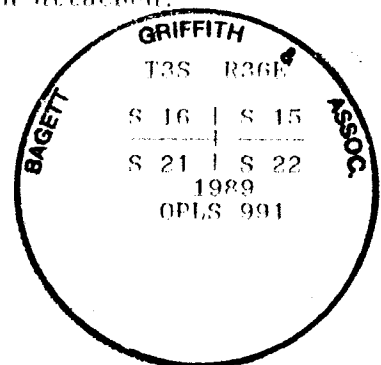
New Bearing Trees;
 A 20 inch diameter Ponderosa Pine bears N19°E, 28.57 feet marked T3S R36E S16 BT
 A 10 inch diameter Douglas Fir bears S27°E, 28.18 feet marked T3S R36E S22 BT
 A 20 inch diameter Western Larch bears S62°W, 36.40 feet marked T3S R36E S21 BT

Painted a 6 inch red band around all BTs and attached Bearing Tree and Land Survey Monument signs.

Set a steel fencepost approximately 5 feet North with 54-9 sign attached.

I hereby certify that the above corner point was perpetuated as hereon described on September 8, 1989.

Witness: Jeff Petersen



Gregory T. Blackman



I used a steel tape and magnetic compass in the establishment of new accessories. I used 17° magnetic declination. The distances are to a 50d spike driven in the right side of the root crown. I attached a brass washer marked OPLS 991 to the BT blaze.

Office of..... County of.....
 State of....., I hereby certify that the within instrument was filed in this office for record on the..... day of.....

UNION COUNTY SURVEYOR

 (COUNTY OFFICIAL) _____ (DEPUTY)

Form R6-7100-57 (9/71)

Date Received 11-14-89
 Date Filed 11-14-89
 By R. ROBINSON, DEPUTY
 File No. 219-89C

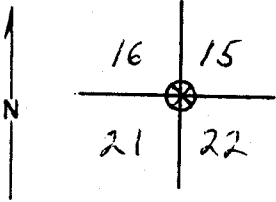
*GPO-591-971, 1988

Index File No. N-13 CORNER RECORD (SEARCH) (Ref. FSM 7151.4) Tract or Survey No. _____ Cor. No. S.W. COR. SEC. 15

T 3S R. 36 E R.D. LA GRANDE County UNION

Merid. WILLAMETTE N.F. WALLOWA-WHITMAN State OREGON

CORNER DIAGRAM



DESCRIBE CORNER MONUMENT FOUND

NONE

DESCRIBE BEARING TREES OR OTHER OFFICIAL ACCESSORIES FOUND

Fence line runs N & S, Pine 24" dia. has scribes, matches old notes, stumps for other B.T.'s are present.

PHOTO IDENTIFICATION DATA 1950

Photo No. DVD 5M 142

Filed At. _____

Object Ident. _____

Ident. By _____

Signature

PLANE COORDINATE POSITION DATA

State _____ Zone _____

X _____

Y _____

Estob. By _____

Agency

Signature DEWEY FLOWERS

Title Division Headquarters

Date 6/74

7100-52 (3. 68)

UNION COUNTY SURVEYOR

Date Received _____

Date Filed 12-21-87

By G. LANGLITZ, Deputy

File No. 261-87R

N-13

HORIZONTAL CONTROL DATA

UNION COUNTY, OREGON

OREGON STATE PLANE, NORTH ZONE (3601)

STA NAME: 200808

SECTION CORNER COMMON TO SECTIONS 15, 16, 21 and 22

TWP. 3 S. RGE. 36 E.

GEODETIC COORD: NAD 83(91)

DATE TIED: November 3, 2008

LAT: 45 ° 17 ' 46.89740 " N

SURVEYOR: RICK G. ROBINSON
OPLS 2219

LONG: 118 ° 18 ' 15.34657 " W

FIRM: BAGETT, GRIFFITH, & BLACKMAN
2006 Adams Avenue
La Grande, OR 97850
(541) 963-6092

SP. COOR: NAD 83(91)

N: 601818.184 INT FT.

E: 8767037.976 INT FT.

TYPE: GPS

THETA: 1 ° 33 ' 25.869684 "

ORDER: SECOND CLASS: 1

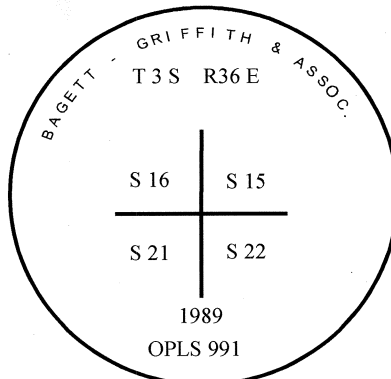
SCALE FACTOR: 0.9998970571

ELEV: 3169.20 US FT.

ELEV: DATUM: NGVD 29

COMMENTS:

Corner is a 2 1/2"x30" aluminum pipe
with 2 1/2" aluminum cap marked:



REGISTERED
PROFESSIONAL
LAND SURVEYOR

Rick G. Robinson
OREGON
July 17, 1986
RICK G. ROBINSON
2219

Renewal Date: December 31, 2008

1 METER = 3.2808333333... US FEET = 39.37 INCHES

1 METER = 3.280839895 INT'L FEET OR 1 INCH = 2.54 CM

TO CALCULATE ELEVATION FACTOR (IN THE NORTH AMERICAN CONTINENT)

DIVIDE 20,906,000 BY (20,906,000 + ELLIPSOID ELEV. IN FEET)