

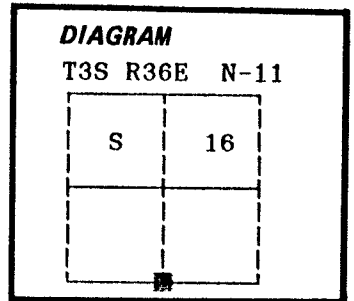
CERTIFIED RECORD OF LAND CORNER MONUMENTATION

History of original corner establishment:

Corner originally established by John A. Hurlburt under GLO contract number 201, dated August 5, 1873. Surveyor General record states:
 Set pine post 4 ft long 3 in thick 2 ft in ground for ¼ sec cor
 Pine 30 in dia S75°E 25 lks
 Pine 18 in dia N35°E 83 lks

Corner found by J.W. Kimbrell, Union County Surveyor on survey for Robert Young dated December 4, 1888, and recorded as survey number 56 on page 114 of the old book of surveys. His record states:

The ¼ sec corner bet Sec 21 & 16 from which;
 a Pine 24 inches dia brs S78°E 25 lks dist
 a Pine 20 inches dia brs N31°E 83 lks dist



No record of subsequent monumentation found in Union County survey records.

Description of corner evidence found:

Found a stone 18x13x4 inches marked ¼
 (Record monument was a post)

Found a 30 inch diameter Ponderosa Pine N31°E,
 83 lks, alive and vigorous with scribes visible.

Found a 26 inch diameter Ponderosa Pine stump S77°E,
 25 lks, badly rotted with scribes visible.

See Union County Survey Number 25-89

Description of monument and accessories I established to perpetuate the

original location of this corner: At record distance from the found original bearing trees, and in place of the found stone position, I set a 2½" x 30" aluminum pipe with aluminum cap marked as shown, 15 inches in the ground, from which;

New Bearing Tree;
 A 16 inch diameter Ponderosa Pine bears S7°W, 19.02 feet marked ¼ S21 BT

Raised a mound of stone around monument, 4 ft. base to top of cap.

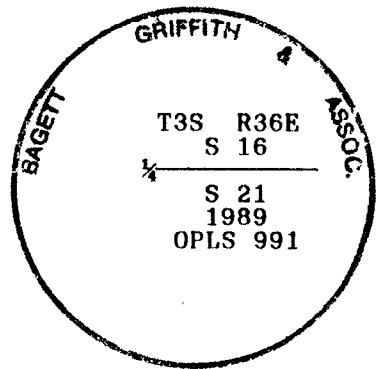
Buried the found corner stone South and alongside monument.

Painted a 6 inch red band around all BTs and attached Bearing Tree and Land Survey Monument signs.

Set a steel fencepost approximately 5 feet West with Land Survey Monument sign attached.

I hereby certify that the above corner point was perpetuated as hereon described on October 2, 1989.

Witness: Jeff Petersen



Gregory T. Blackman



I used a steel tape and magnetic compass in the establishment of new accessories. I used 17° magnetic declination. The distances are to a 50d spike driven in the right side of the root crown. I attached a brass washer marked OPLS 991 to the BT blaze.

Office of..... County of.....
 State of....., I hereby certify that the within instrument was filed in this office
 for record on the..... day of..... 19.....

(COUNTY OFFICIAL) **UNION COUNTY SURVEYOR** (DEPUTY)

Date Received 11-14-89
 Date Filed 11-14-89
 By R. Robinson, Deputy
 File No. 207-89R

U.S. GOVERNMENT PRINTING OFFICE - 1983-793-276

Form R6-7100-57 (9/71)

N-11

Index File No. N 11

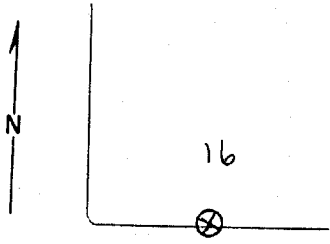
CORNER RECORD (SEARCH)

Tract or Survey No. _____ Cor. No. _____

T 3S R. 36E R.D. LA GRANDE County Union

Merid. WILLAMETTE N.F. WALLOWA-WHITMAN State OREGON

CORNER DIAGRAM



DESCRIBE CORNER MONUMENT FOUND

MATERIAL - STONE

DESCRIBE BEARING TREES OR OTHER OFFICIAL ACCESSORIES FOUND

B.T. IN SEC 16

PHOTO IDENTIFICATION DATA

Photo No. _____

Filed At. _____

Object Ident. _____

Ident. By _____

Signature

PLANE COORDINATE POSITION DATA

State _____ Zone _____

X _____

Y _____

Estab. By _____

Agency

Signature

Title

Division

Headquarters

Date

7100-52

REV. 65 5

PALMER

T.S.O.

7-62

UNION COUNTY SURVEYOR

Date Received _____

Date Filed 12-21-87

By G. LANGLITZ, DEPUTY

File No. 260-87R

11-N