

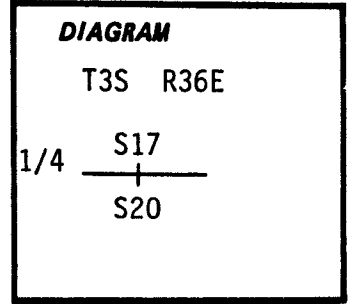
CERTIFIED RECORD OF LAND CORNER MONUMENTATION

02

Index File No. N-7

**History of original corner establishment:**

Corner established in 1873 by J. Hurlburt under General Land Office contract No. 201.  
Surveyor General's records state:  
Set basalt stone 20 x 12 x 8 - 8 in. in ground and made stone mound 2 ft. high for 1/4 Sec. Cor.



**Description of corner evidence found:**

Could find no evidence of the original stone.

**Description of monument and accessories established to perpetuate the**

**original location of this corner:** At a point established by single proportion measurements set 2 1/2"x30" galvanized pipe with brass cap stamped:

T3S R36E WM  
S17  
1/4 ———  
S20  
1979  
OR PLS 1294

Set pipe 11" in ground with mound of stone to cap.

**From which:**

A P. Pine 8" in dia. bears N47°E, 132.9 ft., scribed 1/4 S17 BT.  
A P. Pine 12" in dia. bears S18°E, 244.8 ft., scribed 1/4 S20 BT.  
Attached 54-3 signs to both BTs. Attached brass washers stamped LS 1294 to foot blaze of both BTs. Painted blazes and 6" band around both BTs red. Attached 54-2 and 54-4 signs to metal fence post 5' South of corner. Attached 54-2 sign to metal fence post 5' East of corner.

I hereby certify the above corner monument was reestablished as herein described on November 27, 1979.

Witnesses: G. Wagoner  
D. Allen

REGISTERED  
PROFESSIONAL  
LAND SURVEYOR

OREGON  
SEPTEMBER 23, 1977  
HOWARD L. PERRY  
1 2 9 4

Office of.....County..Surveyor..... County of.....Union.....

State of.....Oregon....., I hereby certify that the within instrument was filed in this office for record on the..... day of....., 19..79

..... by .....  
(COUNTY OFFICIAL) (DEPUTY)

**UNION COUNTY SURVEYOR**

Date Received \_\_\_\_\_

★ GPO—799-276

Date Filed \_\_\_\_\_

By \_\_\_\_\_

File No. 436-84R

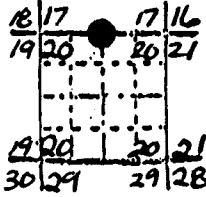
OREGON CORNER RESTORATION FORM

Section 20 Township 3S Range 36E

County Union Date 7-14-87

Corner Designation

Quarter Corner  
17  
20



- X Condition Report Only
- Not Found
- Renewed
- Unrecorded
- Surveyed In
- Referenced Out

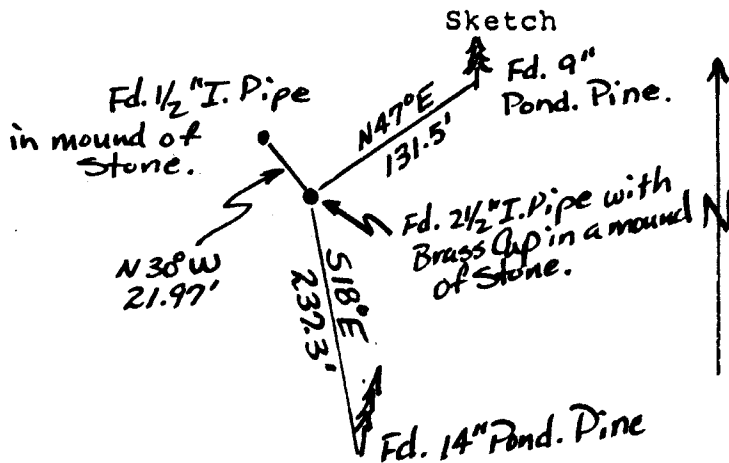
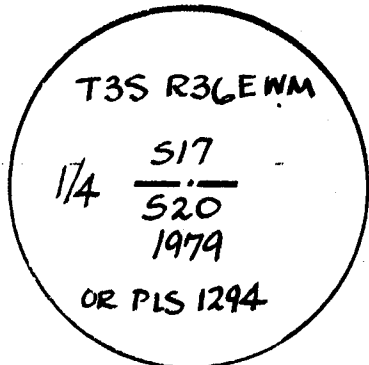
Previous Renewals/Surveys, etc.

1873 Hurlburt- 1979 Howard Perry (single Proportioned)

Monument(s) & Accessories Found: (Condition and Source)

Found 2 1/2" Iron Pipe with Brasscap 12" above mound of stone  
 Found 9" Ponderosa Pine N47°E-131.5' double blazed with scribes "1/4 S17BT" visible.  
 Found 14" Ponderosa Pine S18°E-237.3' double blazed with scribes "1/4 S20BT" visible.  
 Both BTs have corner tags. Found metal fence posts with Forest Service sign 9' south and 5' east of corner.  
 Found 1/2" Iron pipe 12" above a mound of stone bears N30°W-21.97'

Monument Detail



Monument Set (Procedures and Description)

REFER TO SURVEY 29-87

New Accessories

UNION COUNTY SURVEYOR	
Date Received	<u>10-8-87</u>
Date Filed	<u>10-12-87</u>
By	<u>G. LANGLITZ, DEPUTY</u>
File No.	<u>138-87 R</u>

Location & Comments

Red Bridge State Park bearings & distances by hand compass & steel tape.

Compass Declination

Firm/Agency Oregon State Parks & Recreation Div.

Address 525 Trade Street SE Salem OR 97310

Party Chief R.Hill

Notes R.Hill

Witness H.Hanson

Seal

