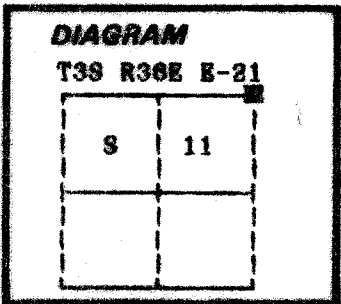


UNION COUNTY
CERTIFIED RECORD OF LAND CORNER MONUMENTATION

History of original corner establishment:

Corner originally established by John H. Hurlburt under GLO Contract Number 201, dated August 5, 1873. Surveyor General record states:
 Set Basalt stone 15x12x10 in a mound of stone for cor. to Secs. 1, 2, 11 & 12, from which;



A Pine 12 in. diam. bears N13°E, 109 lks. dist.
 A Pine 30 in. diam. bears S68°W, 140 lks. dist.

No record of subsequent monumentation found in Union County survey records.
 Description of corner evidence found:

Found a 16x12x11 basalt stone with five grooves in a large mound of stone.

Found a 26" Ponderosa Pine N13°E, 109 lks, live, sickly, blaze evident scribes burned out.

Found a 20+ " Ponderosa Pine Snag S68°W, 140 lks, blaze evident, scribes burned out.

See map of Survey Number 028-1992.

Description of monument and accessories I established to perpetuate the original location of this corner:

In place of stone, I set a 2½"x30" aluminum pipe with aluminum cap marked as shown, 25 inches in the ground, from which;

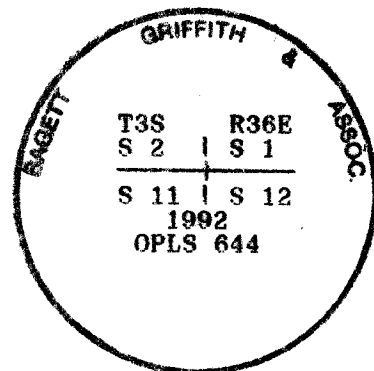
New Bearing Trees or Object;

- A 32 inch diameter Ponderosa Pine bears N21°E, 137.70 feet marked T3S R36E S1 BT
- A rock outcrop 7'x4'x2' high bears S24°E, 60.95 feet marked X BO on South end
- A 14 inch diameter Ponderosa pine bears S67°W, 143.00 feet marked T3S R36E S11 BT
- A 26 inch diameter Ponderosa Pine bears N20°W 188.15 feet marked T3S R36E S2 BT

Set a steel fence post approximately 5 feet North with 54-4
 Raised a mound of stone 5 foot base to top of cap.

I hereby certify that the above corner point was perpetuated as hereon described on July 1, 1992.

Witness: Jim Bennett



**REGISTERED
 PROFESSIONAL
 LAND SURVEYOR**

Duane I. Griffith
 OREGON
 JULY 10, 1964
**DUANE I GRIFFITH
 644**

I used a steel tape and magnetic compass in the establishment of new accessories. I used 20° East magnetic declination and the distances are to a 50d spike driven in the right side of the root crown. I attached a brass washer marked OPLS 644 to the BT blaze.

**UNION COUNTY
 SURVEYOR**

Date Received 11/23/92
 Date Filed 11/28/92
 By *Greg Black*
 File No. 109-1992R

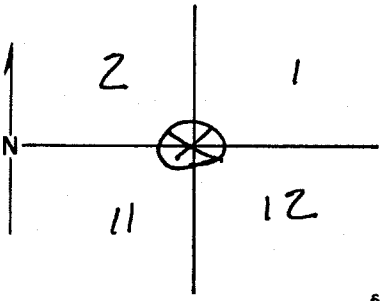
Index
File No. XX E 21
T 3S R. 36E
Merid. Willamette

CORNER RECORD (SEARCH)
(Ref. FSM 7151.4)

Tract or Survey No. _____
R.D. La Grande County Union
N.F. W-W State Oregon

Cor. NW Cor
No. Sec 12

CORNER DIAGRAM



DESCRIBE CORNER MONUMENT FOUND

Mound of stone

DESCRIBE BEARING TREES OR OTHER OFFICIAL ACCESSORIES FOUND

30" cased snag bears S. 65° W. 140 lks dist. with some of both blazes left
22" dia. green PP bears N. 13° E. 109 lks. dist. with opened blazes

PHOTO IDENTIFICATION DATA

Photo No. _____
Filed At. _____
Object Ident. _____
Ident. By _____
Signature

DESCRIBE CORNER LOCATION RELATIVE TO NEAR-BY FEATURES, ALSO HOW TO REACH CORNER

PLANE COORDINATE POSITION DATA

State _____ Zone _____
X _____
Y _____
Estab. By _____
Agency

Signature

John Mitchel

Title

Division

Headquarters

Date

9/8/76

7100-52-(3,68)

UNION COUNTY SURVEYOR	
Date Received	_____
Date Filed	<u>12-21-87</u>
By	<u>G. LANGLITZ, Deputy</u>
File No.	<u>253-87R</u>

E-21