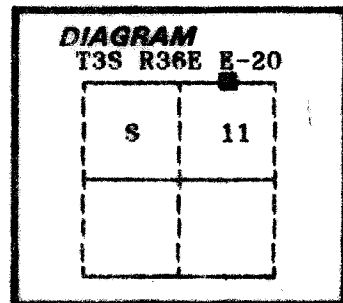


UNION COUNTY
CERTIFIED RECORD OF LAND CORNER MONUMENTATION

History of original corner establishment:
This corner was never established.



No record of subsequent monumentation found in Union County survey records.

Description of corner evidence found:

See Map of Survey Number 028-1992.

Description of monument and accessories I established to perpetuate the original location of this corner:

At position, determined by survey I set a 2 1/2"x30" aluminum pipe with aluminum cap marked as shown, 27 inches in the ground, from which;

New Bearing Trees:

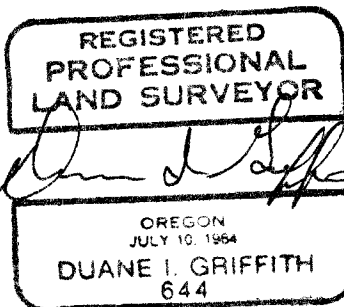
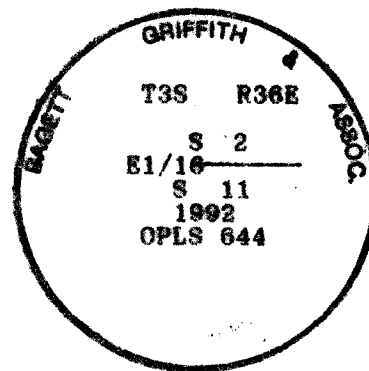
A 24 inch diameter double boled Tamarack bears S61°E, 61.35 feet marked E 1/16 S11 BT on northerly bole.

A 15 inch diameter Ponderosa pine bears N41°W, 48.85 feet marked E 1/16 S2 BT

Set a steel fence post approximately 5 feet East, with a 54-9 and a 54-2 sign attached.

I hereby certify that the above corner point was perpetuated as hereon described on August 4, 1992.

Witness: Jim Bennett
Pete Crabtree
Jeff Peterson



I used a steel tape and magnetic compass in the establishment of new accessories. I used 20° East magnetic declination and the distances are to a 50d spike driven in the right side of the root crown. I attached a brass washer marked OPLS 644 to the BT blaze.

UNION COUNTY
REGISTERED
Date Received 11/23/92
Date Filed 11/29/92
By [Signature]
File No. 108-1992R