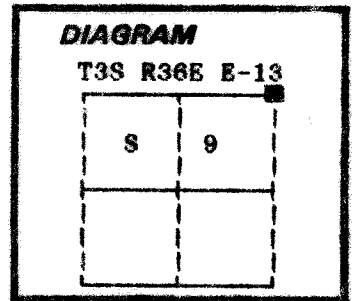


**UNION COUNTY
CERTIFIED RECORD OF LAND CORNER MONUMENTATION**

History of original corner establishment:

Corner originally established by John H. Hurlburt under GLO Contract Number 201, dated August 5, 1873. Surveyor General record states:
Set post 4 ft. long, 4 in. square, 24 in. in ground for cor. to Secs. 3, 4, 9 & 10, from which;



- A Pine 8 in. diam. bears S28°W, 63 lks. dist.
- A Pine 30 in. diam. bears N81-½°W, 82 lks. dist.
- A Pine 18 in. diam. bears N21°E, 64 lks. dist.
- A Tamarack 24 in. diam. bears S45°E, 76 lks. dist.

No record of subsequent monumentation found in Union County survey records.
Description of corner evidence found:

Found no evidence of the original corner post.

Found a 30" Ponderosa Pine N21°E, 64 lks, live, sickly, scribes visible.

Found a 30+" Tamarack Stump S45°E, 76 lks, scribes visible.

Found a 24+ Ponderosa Pine S28°W, 63 lks, dead and down, scribes visible.

See map of Survey Number 028-1992.

Description of monument and accessories I established to perpetuate the original location of this corner:

At record bearing and distance as determined from found bearing trees, I set a 2½"x30" aluminum pipe with aluminum cap marked as shown, 27 inches in the ground with a small mound of stone, from which;

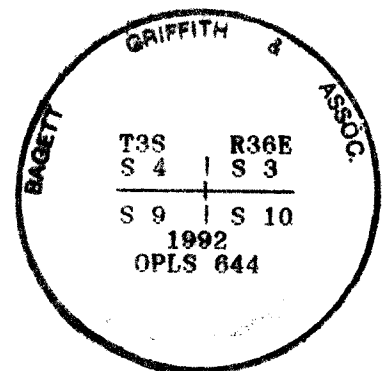
New Bearing Trees;

- A 12 inch diameter Douglas Fir bears N47°E, 42.71 feet marked T3S R36E S3 BT
- A 13 inch diameter Douglas Fir bears S86°E, 17.48 feet marked T3S R36E S10 BT
- A 8 inch diameter Ponderosa pine bears S47°W, 48.57 feet marked X BT
- A 17 inch diameter Tamarack bears N27°W 18.61 feet marked T3S R36E S4 BT

Set a steel fence post approximately 5 feet North with 54-4

I hereby certify that the above corner point was perpetuated as hereon described on June 30, 1992.

Witness: Jim Bennett



I used a steel tape and magnetic compass in the establishment of new accessories. I used 20° East magnetic declination and the distances are to a 50d spike driven in the right side of the root crown. I attached a brass washer marked OPLS 644 to the BT blaze.

**REGISTERED
PROFESSIONAL
LAND SURVEYOR**

Duane I. Griffith
OREGON
JULY 10, 1964
**DUANE I. GRIFFITH
644**

**UNION COUNTY
SURVEYOR**

Date Received 11/23/92

Date Filed 11/28/92

By [Signature]

File No. 104-199212

Index
File No. E-13

CORNER RECORD (SEARCH)
(Ref. FSM 7151.4)

Tract or Survey No. _____ Cor. No. S.W. COR. SEC. 3

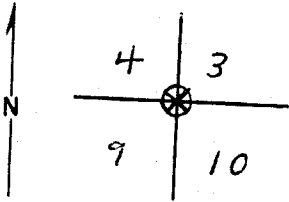
T 3S R. 36 E

R.D. LA GRANDE County UNION

Merid. WILLAMETTE

N.F. WALLOWA-WHITMAN State OREGON

CORNER DIAGRAM



DESCRIBE CORNER MONUMENT FOUND

None,
post, rotted away.

DESCRIBE BEARING TREES OR OTHER OFFICIAL ACCESSORIES FOUND

24" ponderosa pine, sec. 3, brs. N. 21° E. 64 lks.
24" western larch stump, sec. 10, brs. S. 45° E. 76 lks.
24" ponderosa pine, sec. 9, brs. S. 28° W. 63 lks.

PHOTO IDENTIFICATION DATA

Photo No. EWD 34-32

Filed At. _____

Object Ident. _____

Ident. By _____

Signature

DESCRIBE CORNER LOCATION RELATIVE TO NEAR-BY FEATURES, ALSO HOW TO REACH CORNER

PLANE COORDINATE POSITION DATA

State _____ Zone _____

X _____

Y _____

Estab. By _____

Agency

Signature

LARRY MONICAL

Title

Division

Headquarters

Date
6/9/74

7100-52 (3-68)

UNION COUNTY SURVEYOR

Date Received _____

Date Filed 12-21-87

By G. LANGUITZ, DEPUTY

File No. 252-87R

E-13