

RESTORED AND ESTABLISHED CORNERS

Section 36, Township 2 South, Range 36 East, W. M.

Hilgard Junction State Park

Union County

August 28, 1969

Var. 20°

TOWNSHIP CORNER, SECTIONS 36, 31, 1 and 6

ORIGINAL:

Fir post (Missing, found spike in circle of rocks)  
15" Fir S36°W 31 LKS (not found)  
18" Fir S18°E 65 LKS (not found)  
15" Fir N54°E 89 LKS (not found)  
12" Fir N62°W 52 LKS (not found)

RESTORED:

Since this corner has existed for over 10 years, and the Grande Ronde River calls fit good, I will accept this corner.  
Set 5/8" x 30" iron pin 26" in ground in place of spike.  
Set 4" x 4" x 48" post near pin scribed, "T2S R36E T3S R37E TWNSHP COR"

Witnessed by: A. Slack  
R. Hemmer  
T. Stose

<b>UNION COUNTY SURVEYOR</b>	
Date Received	_____
Date Filed	_____
By	_____
File No.	308 <sup>9</sup> -84R

1/4 CORNER 36 and 1

ORIGINAL:

Stone (found disturbed at fence corner)  
I used fence corner post

SECTION CORNER 1, 2, 35 and 36:

ORIGINAL:

Post (not found)  
15" Pine N28°E 98 LKS (now 26", face burned)  
12" Pine N43°W 84 LKS (now 20", scribe visible)  
10" Pine S82°W 99 LKS (now 25", scribe visible)  
10" Pine S19 1/2°E 535 LKS (now 22", face covered)

RESTORED:

Set 5/8" x 30" iron pin 26" in ground.  
Set 4" x 4" x 48" post near pin.  
25" Pine N11°E 155.8 ft. scribed, "T2SR36ES36BTRS691"

Witnessed by: A. Slack  
R. Hemmer  
T. Stose

(T3S R36E)

<b>UNION COUNTY SURVEYOR</b>	
Date Received	_____
Date Filed	_____
By	_____
File No.	310-84R

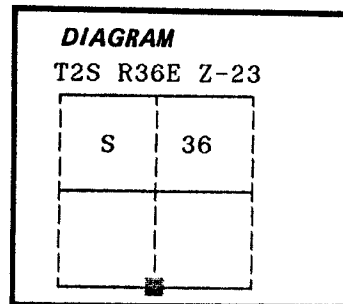
<b>UNION COUNTY SURVEYOR</b>	
Date Received	_____
Date Filed	_____
By	_____
File No.	311-84R

CERTIFIED RECORD OF LAND CORNER MONUMENTATION

History of original corner establishment:

Corner originally established by John A. Hurlburt under GLO contract number 201, dated August 5, 1873. Surveyor General record states:  
Set basalt stone 15x12x10, 8 in. in ground and made stone mound 2 ft. high for 1/4 sec. cor.

Corner position found and used by John E. Hollingsworth, OPLS 691 in 1969. His record states:  
ORIGINAL: Stone (found disturbed at fence corner)  
I used fence corner post.



No record of subsequent monumentation found in Union County survey records.

Description of corner evidence found:

Found a stone 17x9x6 inches marked 1/4  
Stone in rockjack with fences running South and West.

See map of survey dated June, 1989.

<b>UNION COUNTY SURVEYOR</b>	
Date Received	<u>8-22-89</u>
Date Filed	<u>8-22-89</u>
By	<u>G. LANGLITZ, DEPUTY</u>
File No.	<u>158-89 R</u>

Description of monument and accessories I established to perpetuate the

original location of this corner: At the North edge of the rockjack, I set a 2 1/2" x 30" aluminum pipe with aluminum cap marked as shown, 18 inches in the ground, from which:

New Bearing Tree and Bearing Object:

A 16 inch diameter Ponderosa Pine bears S31°E, 136.05 feet marked 1/4 S1 BT  
A 3/4" diameter x 30" iron pipe with plastic cap marked BGA MARKER bears N49°W, 9.15 feet.


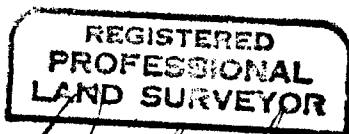
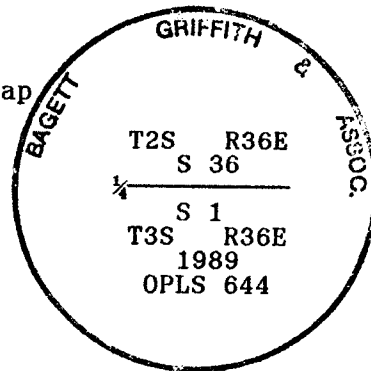
Painted a 6 inch red band around the BT and attached bearing tree and land survey monument signs.

Set a steel fencepost approximately 5 feet West with land survey monument and property boundary signs attached.

Buried the original corner stone West and alongside monument.  
Raised a mound of stone around monument, 3 ft. base to top of cap

I hereby certify that the above corner point was perpetuated as hereon described on May 5, 1989.

Witness: Rick Robinson



I used a steel tape and magnetic compass in the establishment of new accessories. I used 17° East magnetic declination and the distances are to a 50d spike driven in the right side of the root crown. I attached a brass washer marked OPLS 644 to the BT blaze.

Office of..... County of.....  
State of....., I hereby certify that the within instrument was filed in this office for record on the..... day of....., 19....

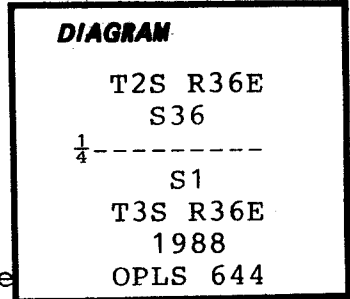
..... by .....  
(COUNTY OFFICIAL) (DEPUTY)

**CERTIFIED RECORD OF LAND CORNER MONUMENTATION**

A-23

**History of original corner establishment:**

Corner originally established by John A. Hurlburt under GLO contract number 201, dated August 5, 1873. Surveyor General records state: Set basalt stone 15"X12"X10", 8" in ground and made a stone mound 2' high for 1/4 sec cor.



Corner position found by John E Hollingsworth, OPLS 691, in 1969. He states: stone found disturbed at fence corner. In 1989 Duane Griffith OPLS 644 found a stone 17"X9"X6" marked 1/4 in a rock jack with fences running south and west. Set a 2 1/2" X 30" aluminum pipe with aluminum cap 18" in the ground from which: A 16 inch diameter ponderosa pine bears S31°E, 136.05 feet marked 1/4 S1 BT. A 3/4" diameter X 30" iron pipe with plastic cap marked BGA MARKER bears N49°W, 9.15 feet. See Union Co. File No. 158-89R.

**Description of corner evidence found:**

A 2 1/2" X 30" aluminum pipe with a 2 1/2" aluminum cap at a fence corner. Monument is surrounded with a mound of stone from which:

A 16" ponderosa pine bears S 32 1/2° W - 136.5 feet.

A 3/4" pipe with a yellow cap stamped "BGA marker" bears N 46° W - 9.1 feet.

**Description of monument and accessories I established to perpetuate the original location of this corner:**

**Two new bearing trees established:**

A 46" ponderosa pine bears N 23° E - 404.3' scribed "1/4S36BT".

A 44" ponderosa pine bears S 32° E - 371.0' scribed "1/4S1 BT".

The 46" ponderosa pine bearing tree has 4 approximately 16" ponderosa pines growing from the same stump.

Set a 6' steel fence post 4 feet South of corner, attached sign 54-9 and remounded stones.

Set a steel fence post along side of reference monument and attached sign 54-9 & 54-3.

New bearing trees have a brass washer stamped "PLS 1106" nailed to face of blaze. Attached sign 54-3 & 54-9, painted face of blaze and a red 6" band around each tree.

A Warren Knight staff compass and steel tape was used to tie bearing trees.

I hereby certify that the above corner monument was properly maintained to U.S.F.S standards by me on November 11, 1994.

Compass declination 18° East.

Witnessed by: Greg E. Flowers, LSIT  
Todd Rosenbalm

REGISTERED PROFESSIONAL LAND SURVEYOR
---------------------------------------------

*William R. Wells*

OREGON JULY 22, 1977 WILLIAM R. WELLS 1106
-----------------------------------------------------

*renews 6/30/98*

Office of..... County of.....  
State of....., I hereby certify that the within instrument was filed in this office  
for record on the..... day of....., 19.....

..... by .....  
(COUNTY OFFICIAL)

<b>UNION COUNTY..</b> (DEPUTY) <b>SURVEYOR</b>
Date Received <u>7-10-96</u>
Date Filed <u>7-10-96</u>
By <u>R. ROBINSON, DEPUTY</u>
File No. <u>066-1996R</u>

☆ GPO-788-276