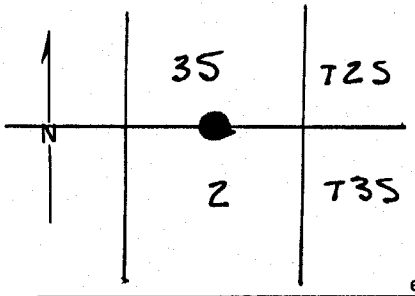


Index File No. Z19A-19 CORNER RECORD (SEARCH) Tract or Survey No. \_\_\_\_\_ Cor. No. \_\_\_\_\_  
 T 25 R. 36E R.D. \_\_\_\_\_ County \_\_\_\_\_  
 Merid. \_\_\_\_\_ N.F. \_\_\_\_\_ State \_\_\_\_\_

CORNER DIAGRAM



DESCRIBE CORNER MONUMENT FOUND

None

DESCRIBE BEARING TREES OR OTHER OFFICIAL ACCESSORIES FOUND

A decayed spruce stump 18" dia. bears N. 41° E. 33 lks.  
 No marks visable  
 A sawed and decayed Western Larch stump 32" dia. bears  
 S. 10° W. 29 lks. with scribe marks  $\frac{1}{4}$ S visable in  
 open blaze

PHOTO IDENTIFICATION DATA

Photo No. \_\_\_\_\_  
 Filed At. \_\_\_\_\_  
 Object Ident. \_\_\_\_\_  
 Ident. By \_\_\_\_\_  
 Signature \_\_\_\_\_

DESCRIBE CORNER LOCATION RELATIVE TO NEAR-BY FEATURES, ALSO HOW TO REACH CORNER

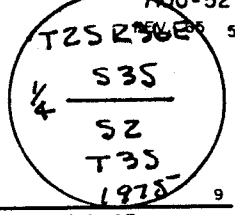
PLANE COORDINATE POSITION DATA

State \_\_\_\_\_ Zone \_\_\_\_\_  
 X \_\_\_\_\_  
 Y \_\_\_\_\_  
 Estab. By \_\_\_\_\_  
 Agency \_\_\_\_\_

CORNER RECORD (PERPETUATION)

MONUMENT: DESCRIBE NEW MONUMENT SET, OR WORK DONE TO PRESERVE EXISTING MONUMENT

Set an iron post 28" long  $2\frac{1}{2}$ " dia. 24" in the ground  
 With brass cap marked



From which new bearing trees

ACCESSORIES DESCRIBE NEW BT'S WITNESS OBJECTS ETC. ESTABLISHED, OR WORK DONE TO PRESERVE EXISTING EVIDENCE

A spruce 15" dia. bears N. 4 3/4° E. 55 1/2 lks. marked  $\frac{1}{4}$  S35 BT  
 A Western Larch 12" dia. bears S. 16 1/4° W. 27 1/2 lks. marked  $\frac{1}{4}$  S2 BT

Work Done By Garrison Title C Surveyor Date 7/75 State Registration No. \_\_\_\_\_  
 or Agency \_\_\_\_\_  
 Certified Cor. Record Prepared? Yes No Filed At: \_\_\_\_\_ Date \_\_\_\_\_

REMARKS

Index File No. T. R. M. Tract or Surv. No. Cor.

**UNION COUNTY SURVEYOR**

Date Received \_\_\_\_\_

Date Filed 12-16-87

By G. LANGLITZ, DEPUTY

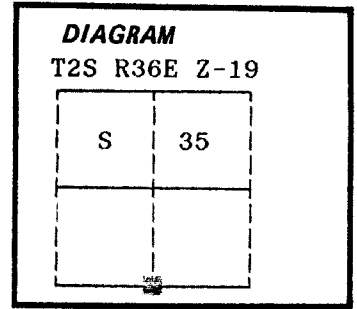
File No. 203-87R

A-19

CERTIFIED RECORD OF LAND CORNER MONUMENTATION

History of original corner establishment:

Corner originally established by John A. Hurlburt under GLO contract number 201, dated August 5, 1873. Surveyor General record states:  
 Set spruce post 4 ft. long 3 in. thick 2 ft. in ground for ¼ sec. cor.  
 Tamarack 30 in. dia. S10°W 29 lks  
 Spruce 12 in. dia. N41°E 33 lks



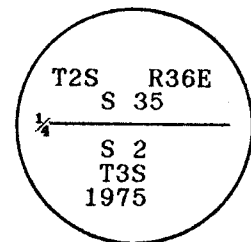
Corner remonumented by A. Joseph Garrison, under BLM group number 350, dated May 3, 1957. His record states: The ¼ sec. cor. of secs. 2 and 35, determined at record bearing and distance from the remains of the original bearing trees:

A decayed spruce stump, 18 ins. diam., bears N41°E, 38 lks. dist. with no marks visible.  
 A sawed and decayed western larch stump, 32 ins. diam., bears S10°W, 29 lks. dist., with scribe marks ¼S visible on open blaze. At the corner point set an iron post 28 ins. long, 2½ ins. diam., 24 ins. in the ground with brass cap marked (markings shown below) from which new bearing trees: A spruce, 15 ins. diam., bears N4 ¾°E, 55½ lks. dist., mkd. ¼ S35 BT. A western larch, 12 ins. diam., bears S16¼°W, 27½ lks. dist., marked ¼ S2 BT.

No record of subsequent monumentation found in Union County survey records.  
 Description of corner evidence found:

Found standard BLM brass cap monument marked as shown:

Original Bearing Trees:  
 A 18 inch diameter decayed Spruce stump bears N41°E, 38 lks. with no marks visible.  
 A 32 inch diameter Western Larch stump bears S10°W, 29 lks. with scribes visible



BLM Bearing Trees:  
 A 15 inch diameter Spruce bears N4 ¾°E, 55½ lks., with blaze evident.  
 A 12 inch diameter Western Larch bears S16¼°W, 27½ lks., with blaze evident.

See map of survey dated June, 1989.

Description of monument and accessories I established to perpetuate the original location of this corner:

Painted a 6 inch red band around all BTs and attached bearing tree and land survey monument signs.

Set a steel fencepost approximately 5 feet East with land survey monument sign attached.

I hereby certify that the above corner point was perpetuated as hereon described on May 1, 1989.

**REGISTERED  
 PROFESSIONAL  
 LAND SURVEYOR**

*Duane I. Griffith*  
 OREGON  
 JULY 12, 1954  
**DUANE I. GRIFFITH**  
 645

**UNION COUNTY  
 SURVEYOR**

---

Date Received 8-22-89  
 Date Filed 8-22-89  
 By G. LANGLITZ, DEPUTY  
 File No. 156-89 R

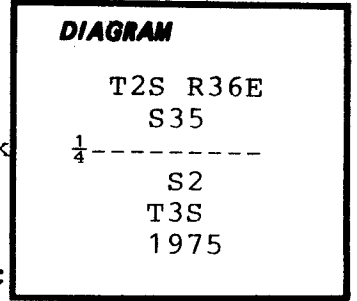
Office of..... County of.....  
 State of....., I hereby certify that the within instrument was filed in this office  
 for record on the..... day of....., 19.....  
 ..... by .....  
 (COUNTY OFFICIAL) (DEPUTY)

CERTIFIED RECORD OF LAND CORNER MONUMENTATION

A-19

**History of original corner establishment:**

Corner was originally established by John A. Hurlburt under GLO contract number 201, dated August 5, 1873. Surveyor General record states: Set spruce post 4 ft. long 3 in thick 2 ft in ground for 1/4 sec. cor. Tamarack 30 in dia S10°W 29 lks. Spruce 12 in dia N41°E 33 lks



Corner remonumented by A. Joseph Garrison, under BLM Group Number 350, dated May 3, 1957. His record states: The 1/4 sec cor of secs 2 and 35, determined at record bearing and distance from the remains of the original bearing trees: A decayed spruce stump, 18 ins diam, bears N41°E, 33 lks dist, with no marks visible. A sawed and decayed western larch stump, 32 ins diam, bears S10°W, 29 lks dist., with scribe marks 1/4 S visible on open blaze. At the corner point set an iron post 28 ins long, 2 1/2 ins diam, 24 ins in the ground with brass cap marked (markings shown in diagram) from which new bearing trees: A spruce, 15 ins diam, bears N4 3/4°E, 55 1/2 lks. dist., mkd. 1/4 S35BT. A western

**Description of corner evidence found:**

larch, 12 ins. diam, bears S16 1/4°W, 27 1/2 lks, dist., mkd. 1/4 S2 BT. (Corner history continued on page 2)

**DESCRIPTION OF CORNER EVIDENCE FOUND:**

A 3 1/4" brass cap on a 2 1/2" galvanized iron pipe protruding 7" out of the ground from which:  
An 18" englemann spruce bears N 04 1/2° E - 36.9' with a healed blaze. Tag reads (bearing not legible) - 55 1/2 lks. dist (BLM bearing tree).  
A 28" western larch stump bears S 09 3/4° W - 18.4' to face of blaze with visible scribe. Tag reads N 10° E - 29 lks. dist (original bearing tree).  
A 15" western larch bears S 16 1/2° W - 17.9' with a healed blaze. Tag reads N 16 1/4° E - 27 1/2 lks., dist (BLM bearing tree).

**Description of monument and accessories established to perpetuate the original location of this corner:**

Set a 6' steel fence post 3' North of monument with 54-9 sign attached. Established two new bearing trees:  
A 14" douglas fir bears N 64 1/2° E - 16.0' scribed "1/4 S35BT".  
A 10" douglas fir bears N 63 1/2° W - 19.2' scribed "1/4 S35BT".  
Bearing trees have a brass washer stamped "PLS 1106" nailed to the face of the blaze. Attached signs 54-3 and 54-9 to the tree and painted a 6" band and face of blaze red.  
A Warren Knight staff compass and steel tape was used to tie bearing trees.

I hereby certify that the above corner monument was properly maintained to U.S.F.S standards on November 10, 1994.

Compass declination 18° East.

Witnessed by: Greg E. Flowers, LSIT  
Todd L. Rosenbalm

REGISTERED PROFESSIONAL LAND SURVEYOR

*William R. Wells*

OREGON  
JULY 22, 1977  
WILLIAM R. WELLS  
1106

*renews 6/30/98*

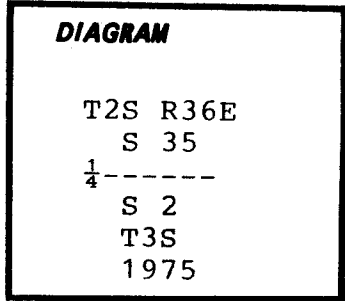
Office of..... County of.....  
State of....., I hereby certify that the within instrument was filed in this office for record on the..... day of....., 19.....  
..... by .....  
(COUNTY OFFICIAL)

**UNION COUNTY**  
(DEPUTY SURVEYOR)

Date Received 7-10-96  
Date Filed 7-10-96  
By R. ROBINSON, DEPUTY  
File No. 065-1996R

CERTIFIED RECORD OF LAND CORNER MONUMENTATION

A-19



History of original corner establishment:  
Corner perpetuated by Duane I. Griffith, PLS 644,  
May 1, 1989. Records state: Found standard  
BLM brass cap monument, marked as shown in  
corner diagram.

Original Bearing Trees:  
A 18 inch diameter decayed Spruce stump  
bears N41°E, 38 lks. with no marks visible.  
A 32 inch diameter Western Larch stump  
bears S10°W, 29 lks. with scribes visible.

BLM Bearing Trees:  
A 15 inch diameter Spruce bears N4 3/4°E,  
55 1/2 lks., with blaze evident.  
A 12 inch diamter Western Larch bears S16 1/4°W, 27 1/2 lks., with blaze evident.  
Maintenance Record: Painted a 6 inch red band around all BTs and attached  
bearing tree and land survey monument signs. Set a steel fencepost  
approximately 5 feet East, with land survey monument sign attached.

Description of corner evidence found:

Description of monument and accessories I established to perpetuate the  
original location of this corner:

REGISTERED  
PROFESSIONAL  
LAND SURVEYOR

*Will. R. Wells*

OREGON  
JULY 22, 1977  
WILLIAM R. WELLS  
1106

*renews 6/30/98*

Office of..... County of.....  
State of..... I hereby certify that the within instrument was filed in this office  
for record on the..... day of....., 19.....  
..... by  
(COUNTY OFFICIAL)

UNION COUNTY  
SURVEYOR  
(DEPUTY)  
Date Received 7-10-96  
Date Filed 7-10-96  
By L. ROBINSON, DEPUTY  
File No. 065-1996R

Remonumentation of Certain Original Corner Points,  
T. 2 S., R. 36 E., Willamette Meridian, Oregon

CHAINS

The 1/4 sec. cor. of secs. 2 and 35, on the S. bdy. of the  
Tp., determined at record bearing and distance from the  
remains of the original bearing trees:

A decayed spruce stump, 18 ins. diam., bears  
N. 41° E., 33 lks. dist., no marks visible.

A sawed and decayed western larch stump, 32 ins.  
diam., bears S. 10° W., 29 lks. dist., with  
scribe marks 1/4 S visible on open blaze.

At the corner point

Set an iron post, 28 ins. long, 2 1/2 ins. diam., 24 ins.  
in the ground, with brass cap mkd.

T 2 S R 36 E  
1/4 S 35  
S 2  
T 3 S  
1975

from which new bearing trees

A spruce, 15 ins. diam., bears N. 4 3/4° E., 55 1/2  
lks. dist., mkd. 1/4 S35 BT.

A western larch, 12 ins. diam., bears S. 16 1/4° W.,  
27 1/2 lks. dist., mkd. 1/4 S2 BT.

The cor. of secs. 3, 4, 33, and 34, on the S. bdy. of the  
Tp., determined at record bearing and distance from the  
remains of the original bearing trees:

A decayed western larch stump, 24 ins. diam., bears  
N. 54° E., 80 lks. dist., with scribe marks BT  
visible on decayed blaze.

A decayed western larch stump, 18 ins. diam., bears  
S. 32° E., 99 lks. dist., no marks visible.

A decayed western larch stump, 24 ins. diam., bears  
S. 8° W., 23 lks. dist., with scribe marks BT  
visible on decayed blaze.

A decayed fir stump, 30 ins. diam., bears N. 50° W.,  
6 lks. dist., no marks visible.

At the corner point

Set an iron post, 28 ins. long, 2 1/2 ins. diam., 24 ins.  
in the ground, with brass cap mkd.

T 2 S R 36 E  
S 33 | S 34  
S 4 | S 3  
T 3 S  
1975

from which new bearing trees

A fir, 8 ins. diam., bears N. 61 1/2° E., 44 lks.  
dist., mkd. T2S R36E S34 BT.

A fir, 8 ins. diam., bears S. 47 1/2° E., 69 lks.  
dist., mkd. T3S R36E S3 BT.

T3S 36 419

T3S 36 A13

UNION COUNTY  
SURVEYOR

Date Received 3/15/13

Date Filed 3/15/13

By [Signature] DEPUTY

File No. 383-2013R