

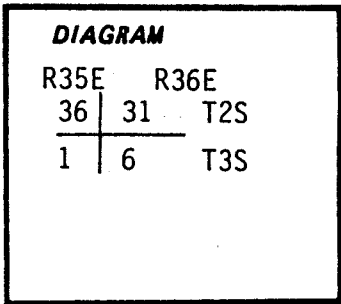
**CERTIFIED RECORD OF LAND CORNER MONUMENTATION**

A-1

Index File No. ~~7-25~~

**History of original corner establishment:**

In 1874, under GLO Contract No. 201, J. Hurlburt set post 5 ft. long 5 ins. square marked T2S S31 on NE., R36E S6 on SE, T3S S1 on SW and R35E S36 on NW Faces. A Fir 15 ins. diam. bears N78°E, 19 lks. dist., marked T2S R36E S31 BT. A Fir 24 ins. dia. bears N74°W 29 lks. dist., marked T2S, R35E S36 BT. A Fir 24 ins. dia. bears S30°W 20 lks. dist., marked T3S R35E S1 BT. A Pine 24" dia. bears S24°E, 36 lks. dist., marked T3S R36E S6 BT.



**Description of corner evidence found:**

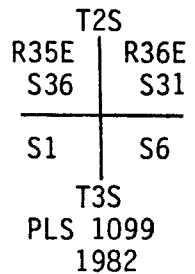
Found 33" P.Pine alive with open upper blaze and visible scribing "R36 S6", lower blaze is healed over.  
 Found 12" dia. rotted Fir stump 5 ft. tall and leaning with visible scribing "T2S R36E S31" with chaining notch below and BT blaze has been burnt - no scribing visible.  
 Found rotted remains of stump at record bearings and distance for possible SW and NW BT's.

No evidence of original post.

**Description of monument and accessories I established to perpetuate the original location of this corner:**

At record bearing and dist. (N24°W, 23.76 ft) from S.E. found BT. Set 2½"x30" galvanized pipe with brass cap stamped:

Did not use NE stump because of the lean and not being able to determine the exact original location. Set pipe 23" in ground. No stones for mound.



**Bearing Trees:**

Found stump in S31 T2S R36E, Bears N79°E 12.6 ft.

**New BT's:**

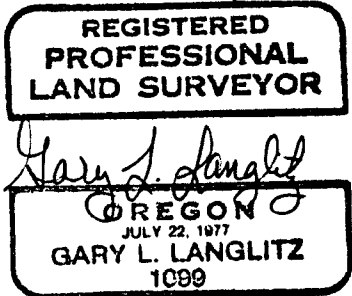
- A Doug. Fir 10" dia. bears N42½°E, 12.7 feet, scribed T2S R36E S31 BT.
- A Doug. Fir 11" dia. bears S58°W, 70.2 ft., scribed T3S R35E S1 BT.
- A Doug. Fir 8" dia. bears N51°W, 22.9 ft., scribed T2S R35E S36 BT.

Painted blazes and attached signs as per Standard Specifications for Cadastral Surveys, USFS Region 6, Oct., 1979. Set metal post 5 ft. south of corner with 54-4 sign attached.

Corner falls on slight SE slope approx. 150 ft. north of old seldom used logging road 0.5 miles SE of Road 2145 where it turns north.

Compass Declination: 18½° E                      Witnesses: R. Orton

I hereby certify the above described corner monument and/or accessories was established as described on July 30, 1982.



Office of.....Surveyor..... County of.....Union.....  
 State of.....Oregon..... I hereby certify that the within instrument was filed in this office  
 for record on the...4... day of...OCTOBER... 1982  
 .....Howard L. Perry..... by *Gary L. Langlitz*.....  
 (COUNTY OFFICIAL) (DEPUTY)

<b>UNION COUNTY SURVEYOR</b>	
Date Received _____	
Date Filed _____	☆ GPO 799-509
By _____	
File No. <u>222-84 R</u>	