


Index File No. V 13 CORNER RECORD (SEARCH) (Ref. FSM 7151.4) Tract or Survey No. \_\_\_\_\_ Cor. No. \_\_\_\_\_  
 T 33 R 35E R.D. LA Grande County Union  
 Merid. Will. N.F. W W State Oregon

CORNER DIAGRAM



DESCRIBE CORNER MONUMENT FOUND

DESCRIBE BEARING TREES OR OTHER OFFICIAL ACCESSORIES FOUND

BASALT Stone 13" X 12" X 11" - 9" in ground marked with notches & 3 notches on E A 45" pine bears N 59°E 113 IKS dist marked T35, R35E. 527BT  
 A 40" pine bears S 19°W 96 IKS. dist. marked T35, R35E. 533BT raised a mound of stone. a long side of corner found both BT stumps w/ scribbles

DESCRIBE CORNER LOCATION RELATIVE TO NEAR-BY FEATURES, ALSO HOW TO REACH CORNER

PHOTO IDENTIFICATION DATA

Photo No. \_\_\_\_\_  
 Filed At. \_\_\_\_\_  
 Object Ident. \_\_\_\_\_  
 Ident. By \_\_\_\_\_  
*Signature*

PLANE COORDINATE POSITION DATA

State \_\_\_\_\_ Zone \_\_\_\_\_  
 X \_\_\_\_\_  
 Y \_\_\_\_\_  
 Estab. By \_\_\_\_\_  
*Agency*

Signature \_\_\_\_\_ Title \_\_\_\_\_ Division \_\_\_\_\_ Headquarters \_\_\_\_\_ Date \_\_\_\_\_ 7100-52-(3/68)

**UNION COUNTY SURVEYOR**

---

Date Received \_\_\_\_\_

Date Filed 12-21-87

By G. LANGUITZ, DEPUTY

File No. 249-87R

V-13

**UNION COUNTY SURVEYOR**

**CERTIFIED RECORD OF LAND CORNER MONUMENTATION**

**HISTORY OF ORIGINAL CORNER ESTABLISHMENT:**

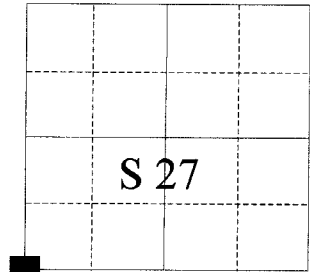
Corner originally established by Rufus S. Moore under GLO contract Number 451, dated June 12, 1882. Surveyor General record states:

Set basalt stone 13"x12"x11" 9 ins in ground for cor to secs 27,28,33,34 marked with 1 notch on S. and 3 notches on E. edge from which:

A Pine 45 ins in dia bears N 59° E, 113 lks in dist, marked T3S R35E S27 BT.

A pine 40 ins in dia bears S 19° W, 96 lks in dist, marked T3S R35E S33 BT.

T 3 S R 35 E V - 13



No record of subsequent monumentation found in Union County survey records.

**DESCRIPTION OF CORNER EVIDENCE FOUND:**

Found 13"x12"x11" basalt stone marked with notches, at record position.

**DESCRIPTION OF MONUMENT AND ACCESSORIES I ESTABLISHED TO PERPETUATE THE ORIGINAL LOCATION OF THIS CORNER:**

At record position and stone position, I set a 2½"x30" aluminum pipe with aluminum cap, marked as shown below, 22" in the ground and raised a stone mound with a 2 ft. Base to top of cap, Buried stone North of Cap, From which: A 14" Ponderosa Pine bears N 78°E, a distance of 39.58 feet marked T3S R35E S27 BT.

A 12" Ponderosa Pine bears S 21°E, a distance of 42.83 feet, marked T3S R35E S34 BT.

A 13" Ponderosa Pine bears S 26°W, a distance of 32.77 feet, marked T3S R35E S33 BT

A 13" Ponderosa Pine bears N 34°W, a distance of 152.7 feet, marked T3S R35E S28 BT

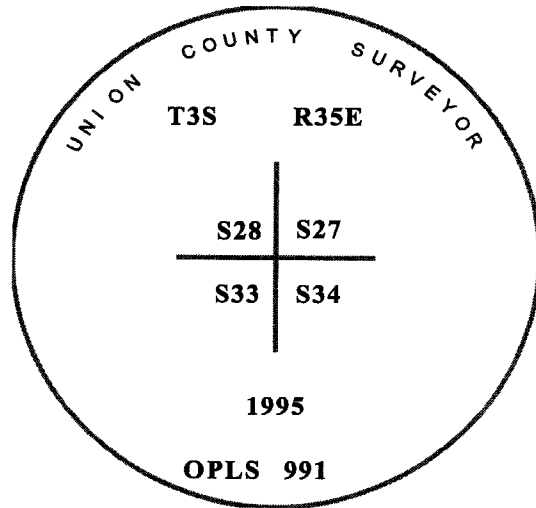
I hereby certify that the corner was monumented on December 15, 1995.

Witness: Travis Foster and Jeff Madsen

REGISTERED  
PROFESSIONAL  
LAND SURVEYOR

*Gregory T. Blackman*  
OREGON  
JULY 13, 1973  
GREGORY T. BLACKMAN  
991

Renewal Date: Dec. 31, 1999



**UNION COUNTY SURVEYOR**

Date Received 5/18/99

Date Filed 7/17/99

Filed By R. ROBINSON, DEPUTY

File Number 015-1922R

I used a steel tape and magnetic compass in the establishment of the new accessories. I used 18° East declination. The distances are to a 60d spike driven into the root crown of the bearing tree. A brass washer marked OPLS 991 is attached to the BT blaze.