

36-69A

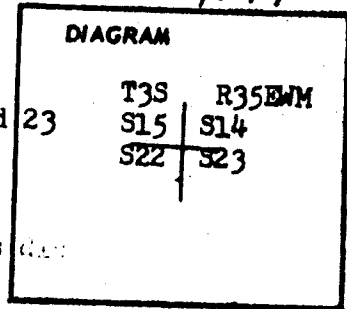
13

CERTIFIED RECORD OF LAND CORNER MONUMENTATION

History of original corner establishment:

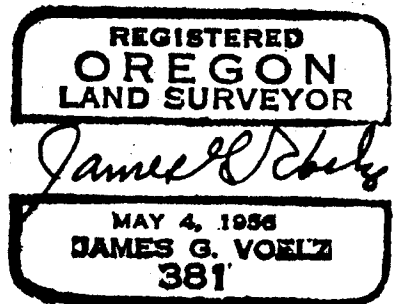
Corner established in 1882 by General Land Office Contract survey  
The original notes state; Run north between section 22 and 23 set a post from which;  
A pine 38" in diam bears N47°E 48 lks dist. Marked T3S R35E S14BT; A fir 26" in diam bears N35°W 52 lks dist marked T3S R35E S15BT; A pine 26" in diam bears S42°W 49 lks dist. marked T3S R35E S22BT; A pine 26" in diam bears S42°E 48 lks dist marked T3S R35E S23BT.

N-17



Description of corner evidence found:

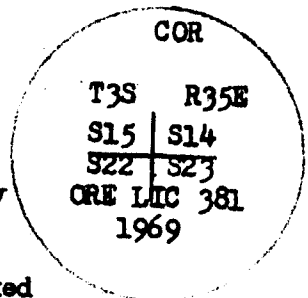
At N35°W found a fir snag (mostly rotten) with scribe visible.  
At N47°E found a rotten stump with scribe visible  
At S42°W found a 15" snag standing with scribe.  
Did not find any evidence of corner post.



Description of monument and accessories established to perpetuate the original location of this corner

At the position of the corner I set a 2" galvanized pipe 30" long with 8" plate welded to bottom and bronze cap on top. The pipe was set at a depth of 24" and backfilled with stone and tamped soil.

I stamped the disk



From the pipe the original bearing trees are;  
None of the trees from original survey are in satisfactory condition. I set the following new bearing trees;  
A pine 14" in diam bears N2°E 14 ft. dist marked T3S R35E S14 BT; A fir 14" in diam bears S66°E 19.8 ft. dist. marked T3S R35E S23BT; A fir 10" in diam bears S17°W 10.1 ft. dist marked T3S R35E S22BT; A fir 8" in diam bears N65°W 9.2 ft. dist. marked T3S R35E S15BT. (distance to respective trees are to centers and marked with scribe) I placed a steel fence post at the corner with USFS sign 54-4 attached. I also placed a USFS National Forest Boundary sign on the post indicating National Forest land to North. Bearing tree signs were placed on old and new bearing trees shoulder high facing the corner.

Office of ..... County Surveyor ..... County of ..... UNION

State of ..... Oregon ..... I hereby certify that the within instrument was filed in this office  
for record on the 8 day of Sept, 1969, at 8 o'clock A.M. (signed)  
Co Surveyor by *James G. Voelz*  
(COUNTY OFFICIAL) (DEPUTY)

UNION COUNTY  
SURVEYOR

Date Received \_\_\_\_\_

Date Filed \_\_\_\_\_

By \_\_\_\_\_

File No. 424-84R