

31-69A

CERTIFIED RECORD OF LAND CORNER MONUMENTATION

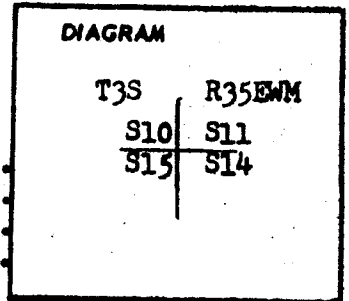
10

History of original corner establishment:

Corner established in 1882 by General Land Office by contract survey.

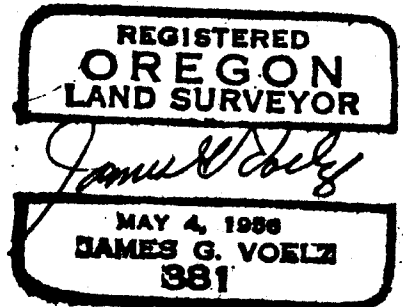
The original notes read; Set a post from which;

- A pine 18" in diam bears N34°E 155 lks dist. marked T3S R35ES11BT.
- A pine 16" in diam bears N43°W 101 lks dist marked T3S R35ES10BT.
- A pine 15" in diam bears S40°W 255 lks dist marked T3S R35ES15BT.
- A pine 15" in diam bears S80°E 320 lks dist marked T3S R35ES14BT.



Description of corner evidence found:

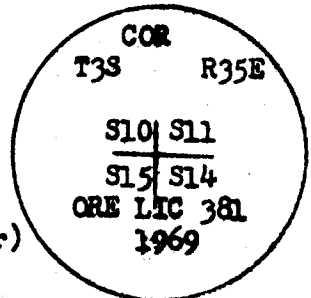
At record distances from the corner I found all of the trees with signs of scribing and blazes.



Description of monument and accessories I established to perpetuate the original location of this corner

At the position of the corner I set a 2" galvanized pipe 30" long and with bronze cap on top and 8" plate welded to bottom. The pipe is set on rock at 6 inch depth and raised a stone monument around the pipe.

I stamped the disk



From the corner monument the original bearing trees are;

- A pine 19" in diam bears N43°W 101 lks dist. (with blaze scar)
- A pine 20" in diam bears N34°E 155 lks dist. marked T3S R35E S11BT.

A pine 16" in diam bears S80°E 320 lks dist marked T3S R35E S14BT.

A pine 20" in diam bears S40°W 255 lks dist with blaze scar.

I set a steel fence post at the corner with USPS sign 54-4 attached.

Bearing tree signs were placed on the bearing trees facing the corner.

Office of.....County Surveyor..... County of..... Union

State of.....Oregon....., I hereby certify that the within instrument was filed in this office for record on the .....1... day of .. Sept. .... 1969 .. at 9 o'clock A. .... m., (signed)

.....County surveyor..... by *James G. Voelz*  
(COUNTY OFFICIAL)

**UNION COUNTY**  
**SURVEYOR**

Date Received \_\_\_\_\_

Date Filed \_\_\_\_\_

By \_\_\_\_\_

File No. 412-84R