

30-69A

CERTIFIED RECORD OF LAND CORNER MONUMENTATION

9

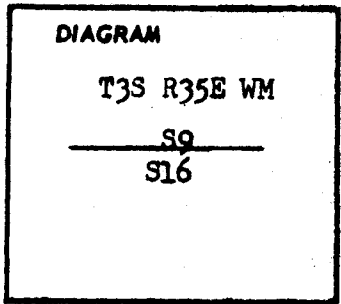
J-11

History of original corner establishment:

Original survey by contract in 1883

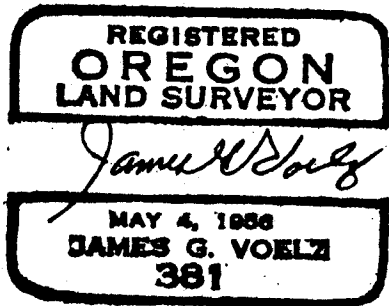
The original notes state; Run S89°34'W between section 9 and 16 and set a post from which;

A fir 24" in diam bears N47°E 19 lks dist marked †SBT
A pine 30" in diam bears S52°W 14 lks dist marked †SBT.



Description of corner evidence found:

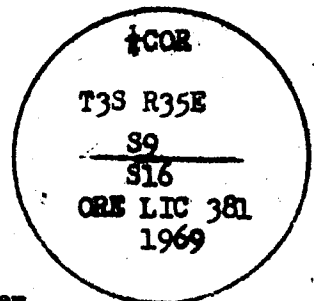
At N47°E a down log was found.
At S52°W a 22" snag was found with scribe visible.



Description of monument and accessories I established to perpetuate the original location of this corner

At the location of the corner I set a 2" galvanized pipe 30" long with a bronze cap on top and an 8" plate welded to bottom. The pipe is set 18" deep and back filled with stone and soil and raised a stone monument around the pipe.

I stamped the dist



From the pipe the original bearing trees are. A 22" snag at S52°W at 14 lks distance. At N47°E the bearing tree has fallen. I set new bearing trees as follows. A 22" 8" in diam bears S32°W 31 feet dist marked †SBT
A fir 9" in diam bears N65°W 40.6 feet dist. marked †SBT. (distance to center of respective trees and bearing trees are marked with scribes.) A steel fence post was set with USFS sign 54-4 attached. A National Forest Boundary sign was placed indicating National Forest Land to east. USFS bearing tree signs were placed shoulder high on the bearing trees facing the corner.

Office of County Surveyor County of Union
State of Oregon I hereby certify that the within instrument was filed in this office
for record on the 1 day of Septs; 1969, at 9 o'clock A.M., (signed)
..... by
(COUNTY OFFICIAL)

UNION COUNTY
SURVEYOR

Date Received _____

Date Filed _____

By _____

File No. 410-84R