

28-69A

7

CERTIFIED RECORD OF LAND CORNER MONUMENTATION

History of original corner establishment:

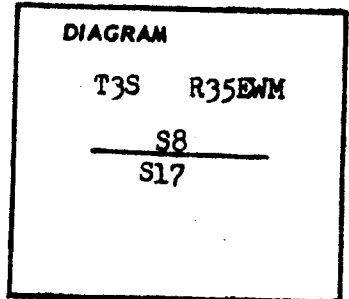
Corner established in 1882 by General Land Office by contract.

Original survey record states; Set a basalt stone 15x9x6 inches 10 inches in the ground for $\frac{1}{4}$ cor. marked $\frac{1}{4}$ on west face.

From which. A pine 20" in diam bears N48°E 14 lks dist marked $\frac{1}{4}$ SBT.


A pine 16" in diam bears S70°W 38 lks dist marked $\frac{1}{4}$ SBT.

J-7



Description of corner evidence found:

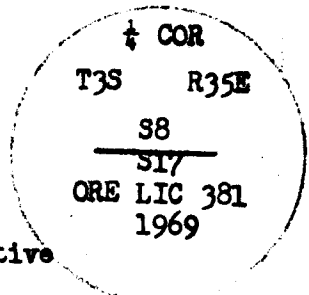
Found slab from a tree with scribe visible at approx. S70°W 38 lks dist.
Found 24" pine log down at N48°E 14 lks dist. scribe was not visible.



Description of monument and accessories I established to perpetuate the original location of this corner

At the position of the corner I set a 2" galvanized pipe 30" long with bronze cap on top and 8" plated welded to bottom at a depth of 12" with back fill of soil and stone and raised a stone mound.

I stamped the disk



From the pipe monument I set the new bearing trees as follows; A pine 12" in diam bears N75°E 67.3 feet dist marked $\frac{1}{4}$ SBT; A pine 14" in diam bears S55°E 36.3 feet dist. marked $\frac{1}{4}$ SBT. (Distance measured to center of respective trees and marked with scribe). I set a steel fence post with USFS sign 54-4 attached. A National Forest boundary sign was attached to post indicating forest land to the North. USFS bearing tree signs were placed on new and old bearing trees. The new trees have signs shouldered high facing the corner.

Office of County Surveyor County of Union

State of OREGON I hereby certify that the within instrument was filed in this office

for record on the 27 day of Aug 1969, at 9 o'clock A.M. (signed)

..... County Surveyor
(COUNTY OFFICIAL)

by *James G. Voelz*
(DEPUTY)

UNION COUNTY
SURVEYOR

Date Received _____

Date Filed _____

By _____

File No. 407-84 R

CERTIFIED RECORD OF LAND CORNER MONUMENTATION

J-7

History of original corner establishment: Corner originally set in 1882 by Rufus S. Moore under government contract number 451.

Surveyor General notes state:

Set Basalt stone 15x9x6 inches, 10 inches in the ground for 1/4 section corner, marked 1/4 on W face, from which;
 A pine 20 inches diameter bears N 48 E. 14 lks dist marked 1/4 SBT.
 A pine 16 ins. in diameter bears S 70 W 38 lks dist marked 1/4 SBT.

Corner remonumented in August 1969

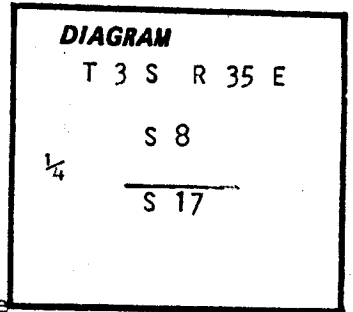
County surveyor record states;

At the position of the corner I set a 2" diameter galvanized pipe 30" long with bronze cap on top and 8" ;lated welded to bottom at a depth of 12" with backfill of soil and stone and raised a stone mound. From which;

A pine 12" in diameter bears N 75 E 67.3 feet dist. marked 1/4 SBT. (distance measured to center of respective trees and marked with scribe)

A pine 14" in diam bears S 55 E 36.3 feet dist. marked 1/4 SBT.

I set a steel fence post with USFS sign 54-4 attached. A national forest boundary sign was attached to post indicating forest land to North. USFS bearing tree signs ~~XXXXXXXXXXXXXXXXXXXXXXXXXXXXXXXXXXXX~~ were placed on new and old bearing trees. The new trees have signs shoulder high facing the corner.



Description of Evidence found:

Found 24" pine log dead and down at record bearing and distance. Scribes visible
 Found pine stump dead at record bearing and distance, scribes visible.

Found a 12" pine dead and standing, at record bearing and distance, scribes visible
 Found a 14" pine dead and standing at record bearing and distance, scribes visible.

Found brass cap monument marked as shown below in mound of stone.

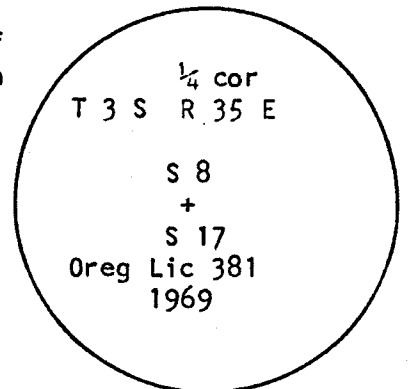
Description of monument and accessories I established to perpetuate the

original location of this corner: I placed 54-4 signs on all of the existing bearing trees. New bearing trees;

A 17 in Ponderosa pine bears N 36 E 87.1 feet marked 1/4 s 8 Bt, with brass washer stamped OPLS 991 at the BT blaze.

A 9" Douglas Fir bears S 80 W 32.2 feet marked 1/4 S 17 BT, with brass washer stamped OPLS 991 at the BT blaze.

I used a magnetic compass with 18 degrees declination East set in, and a steel tape. Distances measured to the center of the trees. I set 54-4 signs on the new trees and BT signs on the trees.



REGISTERED
PROFESSIONAL
LAND SURVEYOR

Gregory T. Blackman

OREGON
JULY 13, 1973
GREGORY T. BLACKMAN
991

**UNION COUNTY
SURVEYOR**

Date Received 6-2-83

Date Filed 6-2-83

By G. LANGLITE DEPUTY

File No. 307-83 R

Office of..... County of.....
 State of....., I hereby certify that the within instrument was filed in this office
 for record on the..... day of....., 19.....

(COUNTY OFFICIAL)

(DEPUTY)