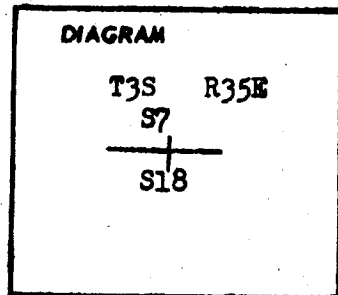


CERTIFIED RECORD OF LAND CORNER MONUMENTATION

J-3



History of original corner establishment:

Original survey by contract in 1883

The original notes state;

Run N89°54'E between sections 7 and 8 39.84 ch. set basalt stone 1 1/2 x 8 x 7 ins. 10" in ground marked † on north face from which;

A pine 18" in dia bears N33°E 12 lks dist marked † BT

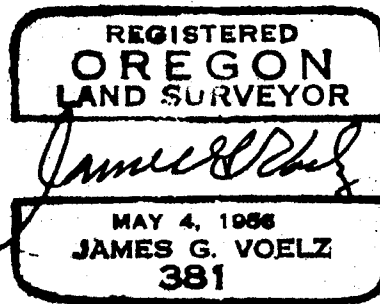
A pine 26" in dia bears S62°E 76 lks Dist marked † BT

Description of corner evidence found:

Found the stone marked.

A pine 22" in dia bears N33°E 12 lks dist.

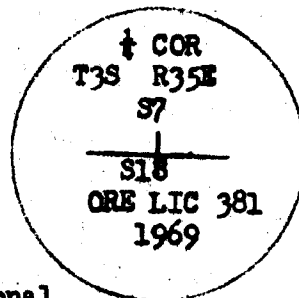
A pine 30" in dia bears S62°E 76 lks dist marked † BT.



Description of monument and accessories I established to perpetuate the original location of this corner

At the position of the stone I set a 2" galvanized pipe 30" long with bronze cap on top and a 8" plate welded to bottom. I dug a hole Approx 18" deep and backfilled with stone and soil and raised a stone monument and placed the marked stone by the pipe.

I stamped the disk



From the corner the original bearing trees are;

A pine 22" in dia bears N33°E 12 lks. dist.

A pine 30" in dia bears S62°E 76 lks dist.

I placed a steel fence post at the corner with USFS sign 54-4 and a National Forest Boundary sign indication National Forest land to the North. I also placed USFS bearing tree signs on the two bearing trees.

Office of.....County Surveyor..... County of.....Union.....
 State of.....Oregon....., I hereby certify that the within instrument was filed in this office
 for record on the 12..... day of.....July.....; 1969, at 9:00 o'clock A.M., (signed)
 Co. Surveyor..... by.....*James G. Voelz*.....
 (COUNTY OFFICIAL) (DEPUTY)

UNION COUNTY SURVEYOR

Date Received _____

Date Filed _____

By _____

File No. 405-84R

CERTIFIED RECORD OF LAND CORNER MONUMENTATION

J-3

History of original corner establishment: Original corner set in 1982 by Rufus S. Moore under government contract number 451.

Surveyor General notes state;

Set basalt stone 14x8x7, 10 inches in the ground for 1/4 section corner, S 7 1/4

A pine 18 ins in dia bears W 33 E 12 lks dist, marked 1/4 SBT

A pine 26 ins dia. bears S 62 E 76 lks dist. marked 1/4 SBT

Corner remonumented in August 1969

County Surveyor Records state;

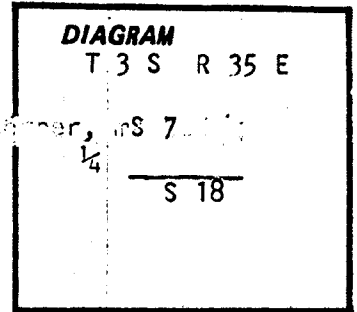
At the position of the stone I set a 2" galvanized pipe 30 in long with bronze cap on top and a 8" plate welded to bottom. I dug hole approx. 18" deep and backfilled with stone and soil and raised a tone mound and placed the marked stone by the pipe From the corner the original bearing trees are;

A pine 22" in diameter bears N 33 E 12 lks. dist.

A pine 30" in diamter bears S 62 E 76 lks dist.

I placed a steel fence plst at the corner with USFS sign 54-4 and a National forest sign indicating National forest land to the North. I also placed USFS Bearing Tree

Description of corner evidence found: signs on the two bearing trees;



I found a brass cap marked as shown below, with original stone alongside.

A 22" pine, dead and standing bears N 33 E, 8.6 feet, scribes visible.

A pine 30 in diameter bears S 62 E 50 feet, dead and down, scribes visible.

Description of monument and accessories I established to perpetuate the

original location of this corner: I placed 54-4 signs on all original trees.

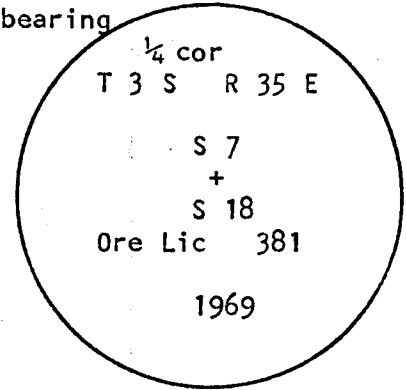
New BT Trees; From the brass cap

A 14" Douglas fir bears N 4 E 28.3 feet marked 1/4 S 7 BT, with a brass washer stamped OPLS 991 at the BT blaze.

A 15" Douglas Fir bears S 61 E 37.4 feet, marked 1/4 S 18 BT, with a brass washer stamped OPLS 991 at the BT blaze.

I placed USFS bearing tree signs and 54-4 signs at each new bearing tree.

I used a magnetic compass with 18 degree East declination set in , and a steel tape. Distance taked to the center of the trees.



REGISTERED
PROFESSIONAL
LAND SURVEYOR

Gregory T. Blackman
OREGON
JULY 13, 1973
GREGORY T. BLACKMAN
991

UNION COUNTY
SURVEYOR

Date Received 6-2-83
Date Filed 6-2-83
by G. LANGLITZ, DEPUTY
File No. 308-83 R

Office of..... County of.....
State of....., I hereby certify that the within instrument was filed in this office
for record on the..... day of....., 19.....

..... by
(COUNTY OFFICIAL) (DEPUTY)