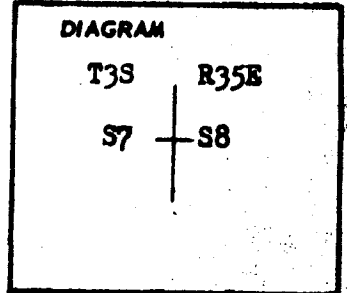


5-69A

CERTIFIED RECORD OF LAND CORNER MONUMENTATION

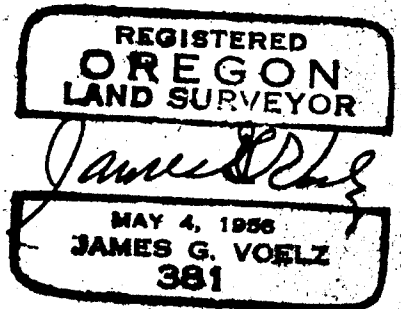
History of original corner establishment:

Original survey by contract in 1883
The original notes state; North between sections 7 and 8
set basalt stone 14x9x8 inches 10 inches in ground (300 ft
above spring branch) marded † on west face from which
A pine 8" in dia bears N15°E 139 lks dist marked † BT
A pine 26" in dia bears N41°W 101 lks dist marked † BT



Description of corner evidence found:

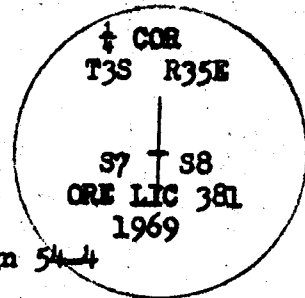
A pine 10" in dia bears N15°E 139 lks dist.
A pine 30" in dia bears N41°W 101 lks dist.



Description of monument and accessories I established to perpetuate the original location of this corner

At the position of the † corner I set a 2" galvanized pipe 30" long capped with a bronze disk and a 8" plate welded to the bottom. I dug a hole approx 1 ft deep and back filled with stone and soil and raised a stone monument.

I stamped the disk



From the corner the original bearing trees are;
A pine 10" in dia bears N15°E 139 lks. dist.
A pine 30" in dia bears N41°W 101 lks dist.
I placed a steel fence post at the corner with USFS sign 54-4
at the corner and also placed USFS bearing tree signs
on each of the bearing trees.

Office of.....County..surveyor..... County of.....UNION.....
State of...OREGON....., I hereby certify that the within instrument was filed in the office of the
for record on the 12 day of July, 1969, at 8:00 o'clock A.M. (signed)
.....Co. Surveyor..... by James G. Voelz
(COUNTY OFFICIAL)

UNION COUNTY SURVEYOR
Date Received _____
Date Filed _____
By _____
403-84R