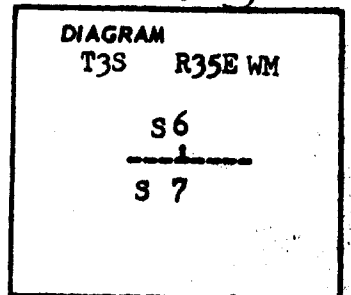


3-69A

CERTIFIED RECORD OF LAND CORNER MONUMENTATION

History of original corner establishment:
Original survey by General Land Office. (Contract survey 1882)
Original survey record states; Run N89°45'E between
Sections 6 & 7 39.80 ch. Set Basalt stone 14x9x5 ins. 10 ins
in ground marked † on N face from which;
A pine 15" in diameter bears S22°W 90 lks distance marked
† S BT.
A pine 40" in diameter bears N47°E 347 lks distance Marked
† S BT.




Description of corner evidence found:

I found stone on surface of ground marked † with other stone.
A pine 20" in diameter bears S22°W 90lks. distance.

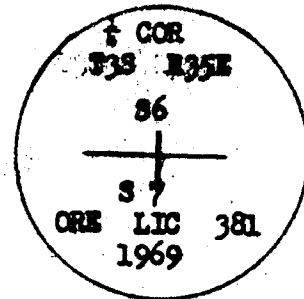
There is not any evidence of 40" bearing tree. A stump is in approx location
but distance did not agree with field notes.

Description of monument and accessories established to perpetuate the
original location of this corner



At the position of the † stone I placed a 2" galvanized pipe with bronze cap
on top of the 30" pipe and a 8" plate welded to bottom. I dug down approx. one
foot to large rock and back filled around pipe with soil and rock and raised
a stone monument. I placed the marked stone on top of the monument beside
the pipe.

I stamped the disk



From the pipe monument, the original bearing trees are
A pine 20" in dia. bears S22°W 90 lks distance.

I placed a new bearing tree as follows;
A pine 8" in dia. bears S70°E a distance of 33 ft.
marked with scribe N † T3S, R35E S7 BT.

I placed a steel fence post at the corner with USFS sign 54-4 at the corner
I placed USFS bearing tree signs on each of the two trees.

Office of.....County surveyor..... County of.....Union.....
State of.....OREGON....., I hereby certify that the within instrument was filed in this office
for record on the 8 day of July 1969 2:30 o'clock P. M. (signed)
.....County surveyor..... by *J. G. Voelz* Date Received _____
(COUNTY OFFICIAL)

**UNION COUNTY
SURVEYOR**

Date Filed _____

By _____

File No. 401-84B