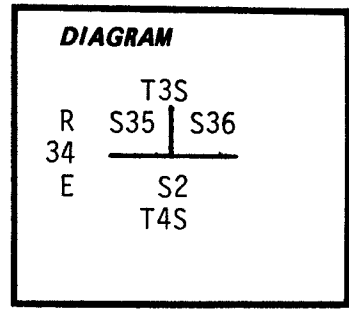


CERTIFIED RECORD OF LAND CORNER MONUMENTATION

History of original corner establishment:

Original survey by Rufus Moore, Contract No. 451, 1882
Set Post 4 ft. long, 4 ins. square, 24 ins. in ground for
corner to Sec's 35 and 36, marked
T3S R34E on North
S36 on East, and
S35 on West faces with 1 notch on East and 5 notches
on West faces, from which a Pine 30 ins. diam. bears
N34°E 67 lks. dist., marked T3S R34E S36 BT.
A Pine 32 ins. diam. bears N38°W 51 lks. dist. marked
T3S R34E S35 BT.



Also within this same contract No. 451, Rufus Moore performed
the subdivisional surveys of both T3S R34E and T4S R34E. In the
notes for each of the subdivisional surveys, two additional
bearing trees are described located South of the Township line

(Continued on Page 2)

Description of corner evidence found:

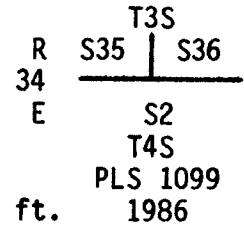
We found the remains of the original bearing trees as follows:
A rotted and uprooted Ponderosa Pine stump, size indeterminate, with
visible blazed faces and axe marks, no scribing found, (Orig. NE bearing
tree)
A burnt and rotted Ponderosa Pine stump, size indeterminate, no
markings found, (Orig. NW bearing tree)
A rotted Ponderosa Pine stump, size indeterminate, with visible axe
marks and illegible scribing on wood fragment lying alongside (Orig.
SW bearing tree)
And a ground depression, no remains of Orig. SE bearing tree found.

No evidence of the original corner post was found.

Description of monument and accessories I established to perpetuate the
original location of this corner:

At the corner point, we set a 2"x30" Aluminum Pipe, 26" in the ground, with
aluminum cap attached, marked:

UNION COUNTY SURVEYOR



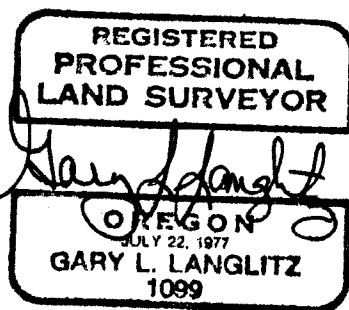
From which the remains of the original BT's as previously
described:

The standing position of the Orig. NE bearing tree bears
N34°E 44.2 ft.,
The remains of the Orig. NW bearing tree bears
N38°W 33.7 ft.,
The remains of the Orig. SW bearing tree bears S43°W 64.0 ft.
A ground depression at the location of the original SE bearing
tree bears S32°E 15.2 ft.,

We mark new bearing trees as follows:
An 8" Ponderosa Pine, scribed "T3S R34E S35 BT" on a double
blaze bears N79°W 73.2 ft.
And a 12" Ponderosa Pine, scribed "T3S R34E S36 BT" on a
double blaze, bears N43°E 49.0 ft.
Attached brass washer marked "LS 1099" to lower blaze of
new bearing trees.

Corner is located on a gentle North slope, 5' West of a N-S fence.
Magnetic Compass (20°E. Declination)
Steel Tape
March 25, 1986

Witnesses: Gary Langlitz, Deputy Union County Surveyor
Dave Dahlstrom, U.S. Forest Service



Office of..... County of.....
State of....., I hereby certify that the within instrument was filed in this office
for record on the..... day of....., 19.....
..... by
(COUNTY OFFICIAL) (DEPUTY)

UNION COUNTY SURVEYOR
Date Received 3-27-86
Date Filed 3-27-86
By G. LANGLITZ, DEPUTY
File No. 10-86 R

CERTIFIED RECORD OF LAND CORNER MONUMENTATION

History of original corner establishment:

and which are not mentioned in the Westerly running of the South boundary of T3S R34E. The information for these Southerly BT's has been lined through on the available microfilm copies of notes for T3S but is clear on the notes for T4S.

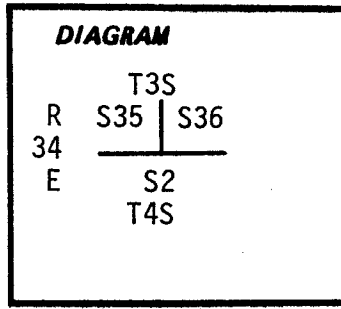
Since these Southerly BT's aided in the reestablishment of the corner position, their original description is presented as follows:

A Pine 24 ins. diam. bears S39°W 97 lks. dist. marked T4S R34E S2 BT.

A Pine, 12 ins. diam. bears S28°E 23 lks. dist. marked T4S R34E S2 BT.

Note that both Southerly BT's were correctly marked as standing in Sec. 2.

Description of corner evidence found:



Description of monument and accessories I established to perpetuate the original location of this corner:

UNION COUNTY SURVEYOR	
Date Received <u>3-27-86</u>	
Date Filed <u>3-27-86</u>	
By <u>G. LANGLITZ, DEPUTY</u>	
File No. <u>10-86 R</u>	

Office of..... County of.....
 State of....., I hereby certify that the within instrument was filed in this office
 for record on the..... day of....., 19.....
 by
 (COUNTY OFFICIAL) (DEPUTY)